













APPENDIX V




RECORD OF PROTECTED STRUCTURES




| RPS NO. | NIAH NO | NAME | BUILDING | APPRAISAL | TOWN | TOWNLAN D | COORDS | IMAGE |
|---------|----------|------------------------------------|--|--|------|--------------|----------------------|--|
| 1 | 30400204 | St John's Church of Ireland Church | Board of First Fruits style, single-cell church with crenellated and pinnacled three-storey tower attached. Built of exposed coursed rubble with cut stone dressings in 1832. Set back from road behind railings with an adjoining graveyard at rear. Building now derelict. | Regional Value because of the quality of its architectural style, association with the adjoining graveyard at rear, the cutstone detail to the window and door-opes and its contribution to the streetscape of the village. | Tuam | DURROW | X:169690 Y:271830 |  |
| 2 | 30400205 | Bagot Tomb | Box tomb with carved recumbent crusader effigy, side and end panels with inscriptions and heraldic motifs, set above large mausoleum consisting of tumulus. Erected by John Lloyd Bagot of Ballmoe c1830. Set within an enclosed ancient graveyard with numerous headstones. | Regional Value because of its grouping with the church, its association with an known family who contributed to the building of the local large house, its unusual mediaeval revival style, the carved stone detail and the picturesque setting. | Tuam | DURROW | X:169710 Y:271820 |  |
| 5 | 0 | Quinns Corn and Tuck Mill | Small mill complex consisting of two-bay two-storey former corn and tuck mill and ancillary structures, c. 1825. Erected on river bank. In derelict condition, internal fittings removed and now used for farm storage. | Local Value only because of its lack of original fittings. | Tuam | CONAGHER | X:143300 Y:264950 |  |




| | | | | | | | | |
|---|----------|---|--|--|------|-----------------|----------------------|--|
| 6 | 30400402 | St Patrick's Church | Single-cell five bay Roman Catholic church with rendered facade and cut-stone dressings to pointed opes, buttresses and quoins, c. 1870. The interior has an open truss roof, balcony and stained glass windows. Renovated c. 1990. Set within small enclosed site that contains belfry serving as shelter for statue in grounds. | The church is of Regional Value because of its architectural design, the internal roof detail, quality of materials in construction and the overall contribution that it makes to the landscape. | Tuam | GARRAFRAU NS | X:145420 Y:265170 |  |
| 7 | 30400501 | St. Mary's Church / Church of Christ the King | Single-cell Roman Catholic church with a seven bay side elevation, rendered facade, round headed opes and open truss roof, c. 1880. Renovated c. 1990. Set on elevated site. | Regional Value because of its architectural quality, the internal roof construction and the contribution that the building makes to the landscape. | Tuam | KILTIVNA | X:155140 Y:267390 |  |
| 8 | 30400702 | Keelogesbeg Roman Catholic Church | T-plan church dated 1843 with later sacristy and porches. The rendered facade has pointed opes, late medieval architectural fragments inserted in wall and carved crucifix panel over door. The exterior renovated and an ashlar gable belfry added early 20th cent. The interior has two stoups dated 1843, an open truss roof and balcony. Set on small enclosed site adjoining road and school. | Architecturally it is a good example of a T-plan Catholic church of the period, the interior is well finished, name of builder is recorded on stoup, contains stained glass and earlier carved sonework. It is an important landscape feature. | Tuam | KEELOGESBE G | X:170770 Y:267220 |  |




| | | | | | | | | |
|----|----------|-----------------|---|---|------|----------------------|----------------------|--|
| 9 | 0 | Glinsk Castle | Detached three-bay four-storey semi-fortified U-shaped house with gables, corner machicolations, tall chimneys and recessed central bay, c. 1635. A ruin after its erection, and conserved c. 1970. | National Importance because of its date of construction, example of a semi-fortified house and state of preservation. | Tuam | GLINSK (BALLYMOE BY) | X:171490 Y:266990 |  |
| 10 | 30400701 | Ussey Lime Kiln | Lime kiln with arched ope, built into edge of quarry. Early 19th cent. Remains of unfinished carved stone work. Set in open field. | Fine example of well preserved early 19th cent large lime kiln. | Tuam | USSEY | X:169870 Y:268370 |  |
| 11 | 30401504 | Kilconly Church | Freestanding T-plan Roman Catholic church, dated 1847, with attached three-storey tower rendered facade and pointed ope. The interior has an open truss roof and balcony. Renovated c. 1953, and reroofed and renovated, c. 1997. | Regional Value because of its architectural quality and plan, internal joinery and fittings, date plaques, and its contribution to the landscape. | Tuam | BALLYNAGITT AGH | X:135400 Y:258680 |  |




| | | | | | | | | |
|----|----------|---------------------------------------|--|--|------|-------------|----------------------|--|
| 12 | 30401503 | St. Andrew's Church of Ireland Church | Board of First Fruits style two-bay T-plan church, c. 1835, with tower attached. The rendered exterior has stone dressings. Now derelict, Set within enclosed graveyard containing trees and headstones. | Regional Value because of architectural detail , quality of construction, age and setting. | Tuam | BLINDWELL | X:135430 Y:258830 |  |
| 14 | 0 | Millbrook House | Ruins of detached three-bay two-storey house, with central breakfront c1825. Adjacent outbuildings used as farm buildings. Set within its own grounds. Former home of John Bermingham (1816-1884), Astronomer, Geologist and Poet. | Regional Value because of its architectural quality, setting and associations with John Bermingham | Tuam | LACK | X:140890 Y:263960 |  |
| 16 | 30401606 | Quarrymount House | Detached five-bay two-storey house over basement, with single-bay central breakfront, bow window to side, rendered facade and cast iron pararet, c1840. Set within its own grounds. Rebuilt wall and gate piers, c. 1990, carrying c. 1880 wrought iron gates. Derelict but under going restoration. | Regional Value because of its architectural quality, Internal joinery and plasterwork detail and its setting | Tuam | QUARRYMOUNT | X:142400 Y:261100 |  |




| | | | | | | | | |
|----|----------|--------------------------------|--|---|------|-----------------|----------------------|--|
| 17 | 30330014 | Dunmore House | Detached three-bay three-storey over basement house, c. 1790, with single-bay breakfront and bowed ends, enclosed yard to rear with coach house and octagonal outbuildings. Now derelict. May incorporate earlier building to rear. Set within grounds of golf club. | Regional Value because of its architectural style, quality of stonework and detail and its setting in the landscape. . | Tuam | DUNMORE DEMESNE | X:150750 Y:263100 |  |
| 19 | 0 | St. Nicholas's Abbey Graveyard | Enclosed late medieval graveyard containing many grave slabs, box tombs and crosses. High retaining boundary wall with three carved stone heads built-in to wall. Adjoining road. | Regional value because of its antiquity, and the number and quality of grave markers. | Tuam | ABBEYLAND NORTH | X:150980 Y:263610 |  |
| 20 | 0 | Augustinian Abbey | Ruins of Augustinian Abbey church with crossing tower and carved doorcase c1425 and incorporating remains of early 19th cent. Church of Ireland church. Set adjacent to street and shopping at rear. | National value on account of its archaeological potential, age, history and architectural quality. It is of significance to the town streetscape. | Tuam | DUNMORE | X:150980 Y:263390 |  |




| | | | | | | | | |
|----|----------|-------------------------------|---|---|------|-----------------|----------------------|--|
| 21 | 30330003 | St. Mary's | Detached three-bay two-storey house with rendered facade, c. 1820. Entrance door ope moved and large two-storey extension with bay window added, c. 1890. Renovated 1957. Set back from road within its own grounds. Farmyard buildings adjacent to road side. | Architectural value because of its style, Interior value because of some original joinery and Group value because of grouping of house and outbuildings. | Tuam | DUNMORE | X:150740 Y:263540 |  |
| 22 | 30401802 | St. Patrick's Catholic Church | Gothic style church with chancel, side aisles, buttresses, clerestory windows and a gable belfry, built c1905. The rusticated random squared limestone facade has polychrome dressings to window opes. The interior is arcaded, has an open truss roof and Harry Clarke windows. Set in its own grounds with low front boundary wall. | Regional value because of its quality of architectural style and detail, internal joinery and fittings, and eight examples of stained glass by a renowned artist and craftsman. | Tuam | GLENNAMAD DY | X:162740 Y:262090 |  |
| 23 | 0 | Glenamaddy Union Workhouse | Remains of workhouse consisting small ruined building and low boundary wall with memorial stone. | Local value raised on account that the site recalls the former workhouse and possibly still contains pauper burial ground. | Tuam | MOUNTKELLY | X:163800 Y:261650 |  |




| | | | | | | | | |
|----|----------|----------------------------|---|---|------|-----------|----------------------|--|
| 24 | 30402001 | Creggs Presbyterian Church | Gothic style, single-cell church with three-storey tower, c1860. Built of random squared limestone with cut stone dressings. Ruinous condition. Interior contains headstone moved from graveyard. Set within enclosed site at cross-roads. | Regional value because of its quality of architectural design and detail, rare example of a Presbyterian church in the County and the contribution it makes to the village streetscape. | Tuam | CREGGS | X:176000 Y:260540 |  |
| 25 | 30402005 | Creggs House | Detached three-bay two-storey house with hipped roof, rendered facade, stone dressings to opes and attic storey, c1860. Later extension at side and bay window. Model farm buildings at side and rear including large Scotch barn, cart houses, mill buildings and stores etc. Set within extensive farm on elevated site. | Regional value because of architectural quality and detail; internal joinery etc.; example of a model farm built by an improving landlord; picturesque setting. | Tuam | MONEENROE | X:176490 Y:259410 |  |
| 26 | 30331009 | O'Toole's Supervalu | Former Archbishops Palace, seven-bay three-storey over basement house with with breakfront and hipped roof, c1790. The rendered facade has stone dressings including pedimented doorcase. The interior retains much of the original decorative ceiling plasterwork and joinery. Subsequently part of Presentation convent school. Renovated for use of restaurant and offices, c1995. Grounds now form part of adjoining shopping centre. | Regional value because of its special architectural quality, original building type and the artistic quality of the interior decorative plasterwork etc. In addition the building makes an important contribution to the urban streetscape. | Tuam | DEMESNE | X:143670 Y:252110 |  |




| | | | | | | | | |
|----|----------|--|---|---|------|--------------------------|----------------------|--|
| 27 | 30331029 | Town Hall | Town Hall, eight-bay two-storey building with stepped line of façade, carriage arch and four-storey corner clock tower. Built of quarry faced limestone with cut stone dressings. The building incorporates an earlier building on the site, which was 'extended and restored' in 1883. Renovated c. 1985. Street frontage. | Regional value because of its architectural quality and strategic position on the town square. | Tuam | TOWNPARKS (3RD DIVISION) | X:143570 Y:251950 |  |
| 28 | 30331033 | Bank of Ireland | Detached five-bay three-storey bank building with ashlar and random squared limestone façade, ground floor opes set within round headed recesses, the door-opes have river-god head keystones. Set behind railings. Extended to rear, c. 1985. | Regional value because of its architectural quality and contribution to the town streetscape. | Tuam | TOWNPARKS (3RD DIVISION) | X:143630 Y:251910 |  |
| 29 | 30331025 | St. Mary's Church of Ireland Cathedral | Cruciform Church of Ireland cathedral, designed 1863 by Sir Thomas Newenham Deane; incorporating Hiberno-Romanesque chancel arch, c. 1180, and cathedral c. 1400; refurbished in the nineteenth century Gothic Revival style to house Synod Hall, complex renovated c. 1985. Set within churchyard. | National value because it is partly a Hiberno-Romanesque structure. It also has historical archaeological, cultural and artistic merit. In addition it is a prominent landscape feature which dominates the town and nearby countryside.. | Tuam | TOWNPARKS (2ND DIVISION) | X:143320 Y:251840 |  |




| | | | | | | | | |
|----|----------|---|--|--|------|--------------------------|----------------------|--|
| 30 | 0 | Tuam Furniture Stores | Detached ten-bay three-storey former brewery with curved end to street, 1820. Currently housing furniture store. | Regional value because of its contribution to the town streetscape. | Tuam | TOWNPARKS (1ST DIVISION) | X:143550 Y:252130 |  |
| 31 | 30331006 | Garveys Mills | pair of three-bay single-storey former brewery buildings, c. 1830; built on bridge over mill race. Facades only retained with c. 1985. Retail outlet to rear on left. Yard to rear with c. 1980 storage buildings. | Regional value because of their picturesque quality and setting. In addition they have some architectural quality. | Tuam | TOWNPARKS (1ST DIVISION) | X:143560 Y:252150 |  |
| 32 | 30331039 | St. Mary's Catholic Cathedral of the Assumption | Gothic style cruciform-plan Roman Catholic cathedral, designed by Dominic Madden, 1827-37. Built of random squared limestone with buttresses, elaborate window tracery and pinnacles etc. The interior has limestone cluster piers, plaster rib vaults, timber carving and stained glass etc. The sanctuary was modified in 1979. Set on site overlooking town with 2 no statues in the grounds. | National value because of its special architectural and artistic, quality, craftsmanship, example of post-emancipation Catholic church architecture, and the impact that the building has on the town landscape. | Tuam | TOWNPARKS (3RD DIVISION) | X:143830 Y:251960 |  |




| | | | | | | | | |
|----|----------|---------------------------|--|---|------|--------------------------|----------------------|--|
| 33 | 30331024 | St. Jarlath's College | Thirteen-bay three-storey Diocesan College, dated 1858, with advanced end bays, extended to U-plan, c. 1875; with addition of eleven-bay three-storey wings to rear; further extended, c. 1920, c. 1960 and c. 1980. Renovated in 1999 and Evie Hone window inserted to commemorate bicentenary. | Regional value because of its architectural quality, historical associations with Archbishop McHale, and the impact that the building has on the townscape. The interior retains some original joinery etc. The college, cathedral and convents all form an important ecclesiastical precinct of the 19th century | Tuam | TOWNPARKS (3RD DIVISION) | X:143890 Y:252030 |  |
| 34 | 30331052 | Presentation Convent | Detached ten-bay two-storey over basement convent with central two-bay breakfront 1848, refenestrated and re-roofed c. 1995 to house the Presentation Order's Nursing Home. Set within its own grounds in town centre. Limestone arched entrance gateway from Bishop St. | Regional value because of its architectural quality, age, history and the contribution that the building makes to the urban townscape. | Tuam | TOWNPARKS (4TH DIVISION) | X:143700 Y:251940 |  |
| 37 | 0 | Inscribed stone on Bridge | Inscribed stone, dated 1735, commemorating a wager concerning the capability of an ass to haul this stone weighing 27 hundred weight. | Regional value on account of its historical and cultural value. | Tuam | DEMESNE | X:143870 Y:252200 |  |




| | | | | | | | | |
|----|----------|----------------------------|---|--|------|--------------------|----------------------|--|
| 38 | 30403006 | Birmingham House | Detached three-bay two-storey house with rendered facade and round headed stone doorcase with sidelights, c. 1740. The interior has a large open well staircase, curious hall cupboards, luged architraves and enriched ceiling cornices etc. Yard arch and stable yard to rear. Set in small demesne with small waterworks, good trees and entrance gateway. | Regional value because of its special architectural quality, unusual floor plan and both internal joinery and decorative plasterwork etc. The demesne is an important landscape feature. | Tuam | BIRMINGHAM DEMESNE | X:146840 Y:253180 |  |
| 39 | 30403108 | St. Mary's Catholic Church | Plain five-bay single-cell Roman Catholic Church with pointed apse, rendered facade and datestone of 1858. Extensively renovated 1962. | | Tuam | COGAULA | X:157350 Y:256900 |  |
| 40 | 30403109 | Dennis Mausoleum | Freestanding cast-iron cylindrical mausoleum modelled on the Chronic monument of Lysicrates in Athens. Erected for Colonel Maurice Dennis of Birmingham House, c.1865. Set in ancient churchyard. Now in poor repair. | Regional value because of its design quality, unusual form, use of materials and picturesquely setting. | Tuam | CLONBERN | X:156570 Y:256490 |  |




| | | | | | | | | |
|----|----------|----------------------------|---|---|-------------|------------|----------------------|--|
| 41 | 30403110 | Clonbern Old Graveyard | Ancient enclosed graveyard containing church site and various headstone and mausolea of various dates including the Egan mausoleum dated 1806 and the cast iron Dennis Mausoleum,. | Regional value on account of the age of the site and because it contains many examples of gravestones and mausolea. The graveyard is a significant landscape feature. | Tuam | CLONBERN | X:156620 Y:256450 |  |
| 42 | 30403304 | St. Mary's Catholic Church | Gothic Revival style, cruciform-plan church with random squared limestone facade and date stone of 1857. Renovated, extended in length by two bays and three-storey tower and belfry added in 1957. The interior has open truss roof, balcony and late 19th cent alter. Set back behind low railings. | Regional value because of the architectural design, quality of construction, the interior roof and alter design and the setting within the village streetscape. | Ballinasloe | KILLERORAN | X:178510 Y:252500 |  |
| 44 | 30403309 | Kelly's Monument | Replica of Irish round tower, erected to commemorate Denis Henry Kelly in 1877. Translation of inscription on tower is inscribed on an ogee-headed wall-mounted memorial plaque nearby. Set within enclosure within ancient church yard. | Regional value because of the quality of construction and craftsmanship, its unusual design, contribution to the landscape and its setting within an ancient church yard. | Ballinasloe | KILLERORAN | X:179250 Y:251450 |  |




| | | | | | | | | |
|----|----------|--|--|--|-------------|------------|----------------------|--|
| 45 | 30403310 | Killeroran Graveyard | Enclosed graveyard containing ruin of medieval church, with a wide variety of grave markers, including a mausoleum constructed within church ruins. | National importance because of its age and possible archaeological significance. | Ballinasloe | KILLERORAN | X:179320 Y:251420 |  |
| 46 | 30404110 | St. Mary's Roman Catholic Church | Gothic style cruciform Roman Catholic church with projecting sanctuary and gable belfry, c1853. Built of quarry faced random squared limestone with cut stone dressings and designed by Richard Pierce. The interior has an open truss roof, transept arcades, gallery and stained glass by Mayer. Set on small site adjoining road. | Regional value because of its special architectural quality in both design and execution. The interior is well fitted. The church is an interesting example of the work of the Wexford architect Richard Pierce. The building makes an important contribution to the landscape | Tuam | HEADFORD | X:126360 Y:247170 |  |
| 47 | 30404107 | St Mary's Catholic Church / Killursa Ph. | Gothic style T-plan Roman Catholic church, with advanced chancel, rendered facade and pointed opes, c. 1845; The interior has an open truss roof, gallery and wll monument dated 1848. Oriented towards east, with entrance porch in transept. Set within small site containing box tomb dated 1858. | Regional value because of its architectural quality, age, interior fittings and its picturesque setting. | Tuam | CLERHAUN | X:122660 Y:246120 |  |




| | | | | | | | | |
|----|----------|----------------------|--|--|------|--------------|----------------------|--|
| 48 | 30404207 | Castle Hacket | Detached nine-bay two-storey house with entrance loggia between projecting bays and opening onto enclosed court. Pair of full-height bay windows on garden front. Reconstructed after fire in 1928-29 and incorporating fabric of former three-storey 18th cent. building. Farm yard and outbuildings to rear. 2 no. lodges and entrance gates c. 1790, - that to west extensively renovated c. 1999. Set within demesne with good trees. | Regional value because of the architectural quality of the reconstruction work, quality of outbuildings entrance gateways and one lodge. The buildings and demesne are an important landscape feature. | Tuam | CASTLEHACKET | X:135760 Y:249940 |  |
| 49 | 30404205 | Caherlistrane Church | Gothic Revival style cruciform plan, late 19th cent. Roman Catholic church with random squared limestone facade, corner buttresses and pointed apses etc. Cut stone entrance porch and sacristy to rear added c1980 but incorporating earlier stonework. The interior contains an open truss roof and stained glass etc. Free standing cast iron belfry. | Regional value because of its architectural quality, construction quality, internal design and the important contribution that the building makes to the landscape. | Tuam | CARHEENARD | X:132410 Y:250200 |  |
| 50 | 30404211 | Lisdonagh House | Detached five-bay two-storey over basement house with hipped roof, rendered facade and central full-height bow containing round headed block-and-start stone doorcase. Flanked on one side by quadrant wall and single-storey Palladian pavilion. Two bay extension added. Interior contains contemporary decorative ceiling plasterwork, joinery and grisaille wall decoration. Renovated c. 1990, Outbuilding in yard to rear, part renovated c. 1995. Lodge renovated c. 1990.. Set in small demesne. | Regional value because of its special architectural quality in both overall design and internal finishes. The setting of the house etc overlooking Lough Hacket makes an important contribution to the landscape. It is a fine example of a late 18th century house and demesne. | Tuam | LISDONAGH | X:129970 Y:249580 |  |




| | | | | | | | | |
|----|----------|--|---|--|------|-------------------------|----------------------|--|
| 51 | 30404216 | St. John the Baptist Church, Church of Ireland | Ruins of Board of First Fruits style, four-bay single cell church with tall crenellated tower which incorporates a mediaeval doorcase, headstones. Set within enclosed churchyard, the wall of which also incorporates a mediaeval doorcase. | Regional value because of its architectural quality and contribution that the building makes on the landscape. | Tuam | DEERPARK (CLARE BY) | X:127460 Y:247620 |  |
| 52 | 30331045 | Tuam Railway Station | Detached nine-bay single-storey former railway station with rendered facade and stone dressings and open bed pedimented central breakfront,c1860. Platforms, water tower, foot bridge, shelters and goods sheds. Station building undergoing renovation to accommodate hostel and restaurant facilities. | Regional value because of its architectural quality and as a complete unit of railway buildings. Historically they recall the great age of railway transport. | Tuam | VICARSCHORAL LAND | X:143430 Y:251600 |  |
| 53 | 30404302 | Sacred Heart Church, Belclare Ph. | Detached five-bay single-cell Catholic church with chancel, attached belfry, projecting porches and outshots,dated 1923. The facade is rough dash rendered with limestone dressings to openings.Design inspired by early Christian Irish architecture. The interior has an open truss roof, low chancel arch, gallery and stained glass.Glazed porch added c. 1985. Set on hillside site. | Regional value because of its architectural quality - especially the use of Early Irish Christian style, high quality of construction and interior finishes. It also forms an important landscape feature. | Tuam | CARROWNTEMPL (CLARE BY) | X:137880 Y:249440 |  |




| | | | | | | | | |
|----|----------|----------------------------|---|---|------|-------------|----------------------|--|
| 54 | 30404301 | Thomastown House | Detached three-bay two-storey gable-ended house with five-sided two-storey projecting central bay,c1880. Earlier four-bay two-storey wing to rear, with remains of ceiling freize c. 1780. Building altered at various stages. Yard with two-storey outbuildings and nearby walled field. Set within its own grounds. | Regional value because of its age and architectural quality. | Tuam | THOMASTOWN | X:137430 Y:250080 |  |
| 55 | 30331051 | Tuam Cemetery | Detached three-bay single-storey gate lodge with gabled porch,dormer attic and stone facade , c. 1885. L-shaped plan. Situated inside the entrance to Tuam cemetery. | Regional value because of its architectural quality, age and good example of building type. | Tuam | FARRANNABOX | X:143950 Y:251290 |  |
| 56 | 30404402 | Toghermore Training Centre | Detached three-bay two-storey L-plan house, c. 1860, with projecting porch. In use as day caer centre, with lower two-storey wing to side. Further extensions to rear, with outbuildings converted to training workshops. Approached by Lime Avenue. | Buildings are of limited architectural interest, but there is a very fine Lime avenue. | Tuam | TOGHERMORE | X:146200 Y:249470 |  |




| | | | | | | | | |
|----|----------|----------------|--|---|-------------|---------------|----------------------|---|
| 57 | 30404411 | Moyne House | Detached seven-bay two-storey over basement mansion, 1820. The ashlar limestone facade has a giant order Doric frontis with pilasters, which is flanked by a series of windows and niches. The splayed side elevation has a pair of full height bays. The interior has rich decorative plasterwork and some original joinery and chimney pieces. Large range of three storey vaulted outbuildings which contains a chapel. Entrance gateway c1860. Set within demesne. Formerly occupied as college, now private residence. Renovated extensively, c. 1995 and currently a lake under construction.. | Regional value because of its special architectural quality, exceptionally rich plasterwork and the setting of the buildings within the parkland. | Tuam | MOYNE | X:152260 Y:245360 |  A large, multi-story stone building with a prominent facade, set in a landscaped area with a driveway and lawn. |
| 58 | 30404503 | Moylough House | Detached three-bay three-storey gable-ended house with shallow central breakfront and cut stone doorcase, c1810. The exterior is rendered. The interior retains some contemporary joinery. Walled garden. Set within village, behind high boundary wall. | Regional value because of its overall architectural quality, design of doorcase and the contribution the building makes to the village streetscape. In addition it has reputed historic associations. | Ballinasloe | MOYLOUGH MORE | X:162300 Y:248820 |  A three-story gable house with a stone doorcase, situated behind a high stone wall. |
| 61 | 30404506 | The Rectory | Detached three-bay two-storey rectory with hipped roof, rendered facade, stone doorcase and wyatt windows, c1805. Two-storey outbuildings. Entrance gateway and lodge. Set within its own grounds. | Regional value because of architectural quality, good example of a specific building type and is an important landscape feature. | Ballinasloe | MOYLOUGH MORE | X:161770 Y:248820 |  A two-story white building with a hipped roof and a stone doorcase, set in a grassy area. |




| | | | | | | | | |
|----|----------|----------------------------|---|--|-------------|----------------------|----------------------|--|
| 62 | 30404620 | St. Mary's Catholic Church | Gothic-Revival style cruciform plan five-bay church, c. 1860, with three-storey tower attached. Built of random squared limestone with cut stone dressings including tracery. The interior has an open truss roof, balcony and stained glass. Set back from road with large grave yard at rear that contains numerous headstones. | Regional value on account of its good architectural quality, the finely detailed interior and the setting partly within the Mountbellew demense. | Ballinasloe | MOUNTBELLE W DEMESNE | X:167260 Y:246410 |  |
| 64 | 30404619 | Farrell Bros | Former mill building with pair of front gables and Ashlar facade, c. 1860. Reroofed in part, c. 1950; refenestrated c. 1995, now serving as stores to attached single-storey store and retail outlet, with further stores to rear. | Regional value because of its architectural and constructional quality. Built by the owners of the Mount Bellew Estate. The building makes a contribution to the streetscape of the village. | Ballinasloe | MOUNTBELLE W DEMESNE | X:166630 Y:246780 |  |
| 65 | 30404613 | Mount Bellew Demesne | Detached single-storey ashlar lodge house, c. 1800. Demesne entrance on opposite side of road, c. 1800; with channelled ashlar wall, and banded gate piers. | On account of the alterations and rebuilding. to the lodge and entrance Local rating applies. | Ballinasloe | MOUNTBELLE W DEMESNE | X:166210 Y:246970 |  |




| | | | | | | | | |
|----|----------|-------------------------------------|---|---|-------------|-----------------------|----------------------|--|
| 67 | 30404603 | St. Patrick's Roman Catholic Church | Plain six bay, single cell church with rendered facade and limestone dressings to round headed opes and quoins, c1900. Interior has open truss roof, balcony and stained glass. Refurbished and side aisle or mortuary chapel added c1985. Free standing belfry with bell dated 1900. Set on small site adjoining road. | Regional value because of its simple architectural quality, interior detailing and setting. | Ballinasloe | NEWGROVE (KILLIAN BY) | X:171460 Y:251070 |  |
| 68 | 30404606 | Killian Corn Mill | Small three storey mill building containing remains of waterwheel and some internal machinery, c. 1860. Derelict and now used as farm buildings. Set back from road. Adjacent four-bay, single-storey mill owners house, c. 1900, renovated c. 1980 and now vacant. | Regional value because of the architectural rarity of mill buildings in this part of the country, its age, remains of waterwheel and the grouping of mill and owners house. | Ballinasloe | KILLIAN | X:172490 Y:250030 |  |
| 69 | 30404701 | Ballinamore Bridge | Nine arched road bridge, c. 1830, with v cutwaters and a tall crenellated screen parapet wall to east and attached turrets. | Regional value because of the quality and unusual nature of its architectural design. It is an interesting feature in the landscape. | Ballinasloe | RIVERSDALE | X:175950 Y:248750 |  |




| | | | | | | | | |
|----|----------|---------------------------|--|--|-------------|-----------------------------------|----------------------|--|
| 70 | 30404707 | Castle ffrench | Detached five-bay three-storey over basement house with roof parapet, three-bay central breakfront and ashlar limestone facade, c1780. The interior is part vaulted and retains contemporary joinery, profusion of decorative plasterwork and chimneypieces. 16th cent. fireplace built into external rear wall. Range of two-storey outbuildings in cobbled courtyard to rear. Ruins of earlier house in the grounds. Set within a reduced demesne. | Regional value because of its special architectural quality; The quality and profusion of decorative internal plasterwork; fine internal joinery; retention of 16th cent fireplace; contemporary outbuildings; the remains of the earlier house and setting. | Ballinasloe | CASTLE FFRENCH | X:176280 Y:245650 |  |
| 71 | 30404708 | Castle Ffrench Gate Lodge | Demesne entrance comprising of ashlar quadrant walls, stone gate piers, remains of wrought iron gates and a detached gothic style two-bay single storey lodge c1800. Set adjoining road. | Regional value because of its architectural quality, its association with Castle Ffrench house and its point of interest in the landscape. | Ballinasloe | CASTLE FFRENCH | X:175420 Y:244920 |  |
| 72 | 30405611 | Corrandulla Church | Gothic style T-plan church with shallow chancel and attached three-storey tower to façade dated 1831. The rendered façade has cut stone dressings including door surround and Y-tracery. The interior has a plastered ceiling, balcony and late 19th cent confessional boxes and marble altar. Renovated and single-storey extension added to rear c1990. Set back from the road with small private graveyard and grotto at rear. | Regional value because of it being a fine example of a countryside Catholic church of the period, the interior finishes including joinery and altar, the fine datestone and for the contribution that it makes to the village streetscape! | Oranmore | CARROWBEG SOUTH (ED LISCANANAU N) | X:133790 Y:239120 |  |




| | | | | | | | | |
|----|----------|--------------------------|--|--|----------|-----------------------------------|----------------------|--|
| 73 | 30405612 | Corrandulla Nursing Home | Detached nine-bay two-storey former Franciscan Monastery with gabled end bay projections which includes a chapel and built around central courtyard, c1870. Now housing nursing home. Thirteen-bay two-storey building in grounds to side, further single-storey residences in L-plan to front of main building. | Regional value because of the architectural quality especially the the chapel interior. The building makes an important contribution to the village landscape. | Oranmore | CARROWBEG SOUTH (ED LISCANANAU N) | X:133850 Y:239050 |  |
| 74 | 0 | Thatched cottage | Detached four-bay single-storey thatched cottage, c. 1860. Renovated and extended at rear, c 1990. Set at roadside. | Regional value because it is a good example of a vernacular building. | Oranmore | CASTLECREEV Y | X:133540 Y:239290 |  |
| 75 | 30405634 | Thatched cottage | Detached four-bay single-storey gable-ended thatched cottage, c. 1860. Nap rendered decoration applied to facade, c1940. | Regional value - good example of a vernacular building. | Oranmore | CASTLECREEV Y | X:133390 Y:239300 |  |




| | | | | | | | | |
|----|----------|---------------------------|--|---|----------|----------------|----------------------|--|
| 76 | 30405614 | Bunatober Mill | Group of former mill buildings, with now derelict three-bay two-storey house, c. 1830, mill buildings renovated c. 1985 to accommodate office accommodation, with mill races providing water to fish farming enterprise. | Regional value - interesting from an industrial archaeological point. | Tuam | BUNATOBBER | X:132710 Y:242150 |  |
| 77 | 30405622 | Kilroe Mills | Detached five-bay four-storey corn mill with rear wing, c.1800. Built of ashlar limestone and having 2 no block-and-start doorcases. Possibly originally a flax mill, converted in two phases, c. 1840 and 1870; Retaining all its machinery which is still in working order, including two water wheels. Mill races intact, but dry. Engines installed. Set adjoining millers house and other outbuildings. | Building of National interest on account of its age, architectural quality and especially because it contains all its working machinery | Oranmore | An Ghráinseach | X:131510 Y:241010 |  |
| 78 | 30405621 | Inish Lodge, Kilroe Mills | Detached five-bay two-storey gable-ended former millers house with rendered facade and round headed door ope with side lights and original door, c. 1835. Forge and coach house dated 1834 at rear. Set adjoining mill. | Regional value because of its architectural quality and being associated with the adjoining mill complex. | Tuam | Inis | X:131470 Y:241040 |  |




| | | | | | | | | |
|----|----------|---------------------------------|---|--|------|----------------|----------------------|--|
| 79 | 30405703 | St. Colman's Church, Cummer Ph. | Gothic style T- plan, two-bay Roman Catholic church, with attached tower, construction started c. 1829, completed 1842-4. Renovated in 1966, extended and further renovated c. 1990. The rendered facade has stone dressings and commemorative plaques. | Regional value because of its architectural quality, age, collection of commemorative plaques and its contribution to the landscape. | Tuam | BALLYBANAG HER | X:142773 Y:243453 |  |
| 80 | 30405704 | Gate Lodge, Ballyglunin Park | Detached two-bay single-storey gate lodge with attic, bay window and L-plan c. 1850. Built of random squared limestone and having cast iron casement windows. Situated across road from cast-iron gates at entrance to Ballyglunin in Conference Centre, formerly Ballyglunin Park House. | Regional value because of its architectural quality and detail, and its contribution to the general landscape. | Tuam | BALLYGLOON EEN | X:142770 Y:243450 |  |
| 83 | 30405815 | St. Bernard's Catholic Church | Gothic style, T-plan two-bay church with shallow chancel, c. 1870 The rough dash rendered facade has nap dressings. The interior has an open truss, balcony and some stained glass. Set surrounded by car park and freestanding belfry dated 1929. | Regional value on account of its architectural quality and design, the interior because of the open truss roof and joinery detail. | Tuam | CHAPELFIELD | X:151610 Y:243400 |  |




| | | | | | | | | |
|----|----------|-------------------------------|---|---|------|----------------------|----------------------|---|
| 84 | 30405817 | Newtown House | Detached five-bay two-storey house flanked by two-bay single-storey wings, c1810. Entrance porch with cut stone dressings added c1835. Interior retains joinery of various dates, some decorative ceiling plasterwork etc. Large enclosed courtyard at rear with single and two storey ranges. Extensively renovated to best conservation practise 1999. Set within small demesne containing three arch bridge, good trees, boundary wall and simple entrance gateways. | Regional value because of the high quality architectural design, doorcase detail, interior joinery and decorative plasterwork, landscape and setting. | Tuam | NEWTOWN (TIAQUIN BY) | X:153140 Y:243660 |  A photograph of a large, white, two-story house with a central entrance porch and two chimneys, set in a green lawn under a blue sky. |
| 85 | 30405839 | Ryehill Demesne | Site of former mansion with range of two storey out-buildings of various dates from c1820 to 1860 at rear. Remains of estate boundary wall. Entrance gateway with quadrant flanking walls, ashlar gate piers and cast iron gates. Detached three-bay single-storey pedimented lodge with rendered facade and cut stone dressings, c.1840. Renovated and extended c. 1990. | Regional value because of the architectural quality and design of the entrance gateway, original lodge and estate boundary wall, each of which make an important contribution to the landscape. | Tuam | RYEHILL DEMESNE | X:153870 Y:239440 |  A photograph of a stone building with a central tower, surrounded by a stone wall and a grassy area, under a cloudy sky. |
| 86 | 30405821 | Ballyglunin Conference Centre | Three-bay two-storey house with central two-storey projecting bays with venetian doorcase and dioclesian window above, c1770. The building is rendered and has a hipped roof. Outbuildings. Set within its own grounds. | | Tuam | BALLYGLOON EEN | X:146160 Y:241970 |  A photograph of a large, grey, two-story house with a central bay window, set in a green lawn with trees in the background. |




| | | | | | | | | |
|----|----------|----------------------------------|---|--|-------------|------------------------|----------------------|--|
| 87 | 30405902 | Skehanagh Roman Catholic Church | Detached three-bay single cell church with side aisle and two-storey sacristy built c. 1861. The rendered facade has stone dressings including heraldic plaques. The interior has a timber sheeted ceiling, balcony and alter recess. Set on a small roadside site without a graveyard. | Regional value on account of the quality of its architectural style, the design of the heraldic plaques, some of the interior fittings and the contribution that the building makes to the surrounding landscape. | Ballinasloe | SKEHANAGH (TIAQUIN BY) | X:157760 Y:240810 |  |
| 88 | 30406004 | St. Solan's Catholic Church | Gothic style six-bay single cell church, c. 1840, with three-storey tower attached. Reconstructed and extended by the addition of side aisles in 1938-9 and refurbished in 1989. The rendered facade has stone dressings. The interior is arcaded, has a balcony and stained glass etc. Set within a much older church site that contains many head stones. | Regional value on account of its overall architectural style and design, the internal arcades, the association of W.H. Byrne with the reconstruction and that it is built on a much older church site that is of archaeological potential. | Ballinasloe | CALTRA | X:171120 Y:243010 |  |
| 89 | 30406005 | Castleblakeney Church of Ireland | Board of First Fruits style, three-bay single cell church with two-storey tower attached, built in 1812. The rendered facade has stone dressings. Set within an older enclosed church yard with numerous headstones. Currently undergoing extensive renovation. | Regional value because of the quality of its architectural design, the significant contribution it makes to the landscape and the fact that it is built within a much older church site. | Ballinasloe | CASTLEBLAKENEY | X:168530 Y:242100 |  |




| | | | | | | | | |
|----|----------|------------------|---|---|-------------|-------------------|----------------------|--|
| 90 | 30406012 | Clonbrock House | Detached seven-bay three-storey over basement house, with three-bay pedimented breakfront and doric portico, built 1780-88. Flanked by single- and two-storey pavilions to sides, c. 1855. Extensive range of two-storey outbuildings forming two courtyards to side. Main buildings destroyed by fire c 1975. Service wing now part in residential use. Set within Land Commission divided estate. | Regional value on account of its architectural quality of design, detail and execution. The site has archaeological potential. There are few buildings of its period and quality surviving in the County. | Ballinasloe | CLONBROCK DEMESNE | X:174560 Y:239430 |  |
| 91 | 30406118 | Ahascragh Bridge | Six-arch road bridge over Ahascragh River, with segmental arches, V cutwaters, parapet walls and datestone, dated 1783. Built of coursed rubble limestone. | Regional value because the bridge is a fine example of an 18th cent. Grand Jury built bridge of good design and detail. The datestone contributes to the value of the structure. In addition the building is a notable landscape feature. | Ballinasloe | LOWVILLE | X:177510 Y:238390 |  |
| 92 | 30406120 | Ahascragh Mills | Mill complex comprising of two, three and four-storey mill buildings and including single arch bridge, mill race and adjoining mill owners house, c. 1820. No longer in use as mill, with grounds used for retail storage. Extended in several phases, c. 1950 and 1980. Sited within village. | Regional value - The buildings are an important street and landscape feature on account of their architectural quality and scale. | Ballinasloe | AHASCRAUGH WEST | X:177690 Y:238580 |  |




| | | | | | | | | |
|----|----------|--|--|---|-------------|-----------------|----------------------|--|
| 93 | 30406115 | St. Cuan's Catholic Church | Gothic style five-bay church with side aisles and incorporating 1830's and 1890's work. Renovated and three-storey tower added in 1932-3. Interior has an open truss roof, aisle arcades, balcony, memorial plaques and stained glass signed J. Clarke & son. In addition there is an 17th century water stoup in porch. Set on small site adjoining road. | Regional value because of its special architectural quality especially its interior that includes a fine open truss roof, stained glass and an 17th cent. stoup. In addition the building contributes to the village and surrounding landscape. | Ballinasloe | AHASCRAUGH WEST | X:177920 Y:238490 |  |
| 94 | 30406111 | St. Catherine's Church of Ireland Church | Board of First Fruits style single cell church with crenellated tower, c. 1815. Extended by Rawson Carroll by the addition of transepts, chancel vestry and porches, c. 1865. Burnt c. 1920 and rebuilt by William Orpen. Set within enclosed churchyard with twin entrance gateways and trees. | Regional value on account of its special architectural quality and detail; the comparative rarity of B.F.F. style churches in the County; an example of work of two highly regarded architects; the contribution and impact the building makes to the landscape | Ballinasloe | AHASCRAUGH WEST | X:178240 Y:238780 |  |
| 95 | 30406113 | Castlegar Lodge | Detached Classical style, three-bay single-storey former gate lodge with an ashlar limestone facade, pedimented breakfront and central tripartite ope, designed by Sir Richard Morrison, c. 1810. Extensively extended in 1999. Originally set opposite demesne entrance gateway. | Regional value because of its special architectural quality; group value because of its association with the other demesne buildings; design attributed to Sir Richard Morrison; an interesting landscape feature: quality of cut stonework. | Ballinasloe | CASTLEGAR WEST | X:178890 Y:238950 |  |




| | | | | | | | | |
|----|----------|------------------|---|---|-------------|----------------|----------------------|--|
| 96 | 30406116 | Castlegar House | Mansion designed by Sir Richard Morrison c1801 and having two main facades,- Five- bay two storey with central bow South front; Seven -bay three storey with basement North front. The facades are nap rendered with cut stone dressings. The interior has exceptional quality joinery,decorative plasterwork and chimneypieces.Large 1890's porch and side extensions. Stable block at side. Site of entrance gateway moved c1990. All set within a large demesne. | National value on account exceptional architectural quality,execution and internal detail. The buildings, including house, stable block, walled gardens, outbuildings, entrance gate way and demesne lands all form part of a unit of rare quality. | Ballinasloe | CASTLEGAR EAST | X:179780 Y:239310 |  |
| 97 | 30406107 | Weston House | Range of double fronted nine bay two storey outbuildings comprising of coach houses and stables, built c 1815. Built of coursed rubble with cut stone dressings.the facade has pair of pedimented breakfronts with large archways. Associated house demolished and three-bay, single-storey house built onsite c1950. Retaining ha-ha. Demesne lands reduced but retaining some good trees. Original entrance screen and gateway. | Regional value on account of the special architectural quality and detail: design closely similar to outbuildings at adjoining demesne; an important architectural landscape feature. | Ballinasloe | WESTON | X:178710 Y:239560 |  |
| 98 | 30406117 | Castlegar Turret | Pencil turret with date stone "Built in 1776". Built of rendered coursed rubble with cut stone dressings. On elevated site. | Regional value on account of its design, age, rarity and because it is an important landscape feature. | Ballinasloe | CASTLEGAR EAST | X:181000 Y:238900 |  |




| | | | | | | | | |
|-----|----------|--------------|--|--|-------------|---------------------|----------------------|--|
| 99 | 30406106 | Daly's Grove | Detached three-bay three-storey house with hipped roof and rough dashed facade,c1780 with a large stone faced crenellated extension at rear c1840. Range of outbuildings at side. Building derelict. Set within its own grounds. | Regional value because of its age;architectural quality and detail; remains of internal decorative plasterwork;feature of landscape. | Ballinasloe | DALYSGROVE | X:182760 Y:240110 |  |
| 100 | 30406911 | Cregg Castle | castellated house,of three different dates, a three-bay two-storey over basement tower house with hood mouldings and oak beams, c. 1648; three-bay three-storey over basement with dormer attic to right, c. 1780, and two-bay two-storey over basement, c. 1850, wing to left. The interior has 18th cent joinery and 19th cent decorative ceiling plasterwork etc. Extensive early 18th cent outbuildings at rear. Set within small demesne with remains of estate boundary wall and entrance gateway. | National importance on account of incorporating a 17th cent. tower house. In addition it is an Interesting example of the architectural evolution and development of a building through three centuries. It makes a significant contribution to the landscape. | Oranmore | CREGG (CLARE BY) | X:135730 Y:237540 |  |
| 101 | 30406909 | Cregg Mills | Five-bay four-storey mill building with block-and-start doorcase, c. 1820; Renovated and converted to residential use, c. 1990.Three-bay two-storey mill owners house adjoining, which is similarly renovated. Site of former mill race. Two arch bridge. | Although devoid of machinery the building is of regional value because of its architectural quality. It also makes a significant contribution to the landscape. | Oranmore | DRUMGRIFFI N | X:135330 Y:237830 |  |




| | | | | | | | | |
|-----|----------|----------------------|--|---|----------|-----------------|----------------------|--|
| 102 | 30406906 | St. Brendan's Church | Gothic style gable-fronted Roman Catholic church with rusticated random squares limestone facade with gable belfry, single transept and lower sacristy. External memorial plaque. Interior has an open truss roof. Re-roofed following fire, c. 1940, and renovated c. 1985. | Regional value because of its architectural quality. In addition and contains fine examples of stonework and carpentry in its construction. The building makes a significant contribution to the landscape. | Oranmore | Baile na Coille | X:129090 Y:237500 |  |
| 103 | 30406904 | Annaghdown House | Detached three-bay two-storey over basement house with hipped roof, rendered facade and projecting bow to rear, built 1868. Outbuildings. Set within its own grounds and surrounded by trees. | Regional value because of its architectural quality and because the house and grounds are a significant landscape feature. | Oranmore | Eanach Dhúin | X:129210 Y:237690 |  |
| 104 | 0 | Beag de Neamh | Detached four-bay single-storey gable-ended thatched cottage, c. 1850, Refenestrated c. 1885; Refurbished c 1995. Set on small site. | Regional value because it is a good example of a vernacular building. | Oranmore | Lisín an Óráin | X:130970 Y:236650 |  |




| | | | | | | | | |
|-----|----------|-------------------|---|---|----------|----------------|----------------------|--|
| 105 | 0 | Thatched dwelling | Detached four-bay single-storey thatched cottage with half-hipped roof,attic storey and lime washed facade. Replacement windows. Set on small holding. | Regional value because it is a good example of a vernacular building with many original features,still maintained and lived in. | Oranmore | Lisín an Óráin | X:131040 Y:236850 |  |
| 106 | 30406912 | Thatched dwelling | Detached four-bay single-storey thatched cottage with end-gables and attic storey, 1850. Set within small holding. | Regional value - a good example of a vernacular building. | Oranmore | Lisín an Óráin | X:130880 Y:236700 |  |
| 107 | 0 | Lackagh Church | Roman Catholic church,c1850 consisting of 2 aisles, extensively renovated with larger nave added c. 1980, mortuary chapel to rear, adjoins belfry tower, c. 1980. Set within large carpark. | Building of limited architectural quality, but is significant landmark | Oranmore | LACKAGH BEG | X:140790 Y:235820 |  |




| | | | | | | | | |
|-----|----------|--------------------|--|---|----------|------------------|----------------------|--|
| 108 | 30407011 | Claregalway Bridge | Nine-arched bridge, c. 1820. Now bypassed by new road, retains original aspect to east, currently being refaced to west. | Regional value because of its architectural and design quality and also age. It is a fine example of a Grand Jury built bridge. | Oranmore | Baile Chláir | X:137290 Y:233240 |  |
| 109 | 30407013 | Thatched dwelling | Thatched three-bay single-storey cottage with gable-end stack, c. 1850, with adjoining two-bay two-storey house, c. 1940. Road frontage. | Regional value because of the comparative rarity of good examples of thatched cottages. It is a point of interest in the landscape. | Oranmore | Cathair Ghabhann | X:137140 Y:232820 |  |
| 110 | 0 | Claregalway Castle | Square 15th cent. castle guarding river crossing. Under going repairs. | National importance because of its age and building type. The site is of archaeological potential. The building is a significant landscape feature. | Oranmore | Baile Chláir | X:137320 Y:233290 |  |




| | | | | | | | | |
|-----|----------|----------------------------------|---|---|------|-----------------------------|----------------------|--|
| 111 | 0 | Main street, layout | Main street of Monivea, laid out as flax drying greens, c. 1780. Now with road down centre with access to house along inner roads. | Regional value because it is a good example of a Landlord planned town layout. | Tuam | GLENNAGLO GHAUN NORTH | X:153230 Y:236220 |  |
| 112 | 30407107 | Monivea Church of Ireland Church | Ruined Board of First Fruits type church, built 1761, with three-storey pinnacled tower, damaged following lightening strike. Set within enclosed churchyard. | Regional value because of its architectural quality, age and setting. In addition it forms a very prominent landscape feature which can be seen for a distance. | Tuam | GLENNAGLO GHAUN SOUTH | X:153360 Y:236190 |  |
| 113 | 0 | McGivern Monivea Ltd | Detached seven-bay two-storey former mill building with shallow central breakfront c1830. Now housing retail outlet with stores to rear, and dwelling. Renovated c. 1990. Set closing end of Main Street. | Its position is more important than the building itself, and reflects landlord town layout. | Tuam | GLENNAGLO GHAUN NORTH | X:152980 Y:236180 |  |




| | | | | | | | | |
|-----|----------|--------------------------|--|--|-------------|-----------------------------|----------------------|--|
| 114 | 30407110 | French Mausoleum | Castellated style mausoleum with crypt in basement, base batter and built of random squared granite. Designed by Francis Persse 1897 - 1901, containing tombs of Robert French and his daughter Kathleen. Set within forest. | National value because of its special architectural quality in both design and execution. The interior is equally well finished and contains a Carrara marble recumbent effigy by Jerace. It forms a prominent landscape feature. | Tuam | MONIVEA DEMESNE | X:154280 Y:236000 |  |
| 115 | 30407109 | Monivea Castle | Tower House, c1600 and complex of former estate buildings, including three-bay two-storey house, and single- and two-storey outbuildings, c. 1820, renovated c. 1875. | National value on account of the architectural and historic and archaeological significance of the tower house. | Tuam | MONIVEA DEMESNE | X:154940 Y:236460 |  |
| 117 | 30407305 | Fohenagh Catholic Church | Four-bay single cell church with date stone of 1840. Reconstructed and five-sided chancel added c1932. The rendered facade has cut stone dressings including date stone and gable belfry. The interior contains a carved limestone stoup dated 1782, an open truss roof, confessional boxes, balcony and 3 no. 1930's stained glass windows. Set on small site adjoining road. | Regional value because the building has special architectural quality, the interior has a stoup dated 1782, a finely detailed roof structure and stained glass windows possibly designed by Harry Clarke. The building is a notable landscape feature. | Ballinasloe | BALLYDOOGAN (KILCONNELL BY) | X:174400 Y:237320 |  |




| | | | | | | | | |
|-----|----------|-------------------------------------|--|---|-------------|-------------------------|----------------------|--|
| 118 | 30407309 | SS Peter and Paul's Catholic Church | Large Gothic style cruciform plan church, with tower and short spire set in re-entrant corner, c1875. Built of random squared limestone with cut stone dressings that include window tracery and gargoyle spouts etc. The interior has an open truss roof, stone dressings to transept arches, stained glass etc. Renovated c. 1985. Set on small site adjoining road. | Regional value on account of its special overall architectural quality, internal roof detail, quality of craftsmanship in construction and the importance of the building in the landscape. | Ballinasloe | ALLOON UPPER | X:167580 Y:236760 |  |
| 119 | 30407301 | Hampstead House | Ruins of a large detached three-bay three-storey house with basement, half hexagon central front bay and squared central rear bay c1780. Built of coursed rubble with cut stone dressings. Part demolished c1935. Estate cottage at rear. Set within Land Commission divided estate. | Regional value on account of architectural design, quality of craftsmanship in construction and that the ruins form a significant feature in the landscape. | Ballinasloe | HAMPSTEAD | X:165850 Y:238160 |  |
| 120 | 30407316 | Woodlawn Folly Archway | Gothic style folly entrance gateway with crenellated parapet over pointed central arch, and lower flanking arches, c1790. Set adjoining roadway. | Regional value because of its special architectural quality and because it is an important landscape feature. | Ballinasloe | CARROWMORE (ED KILLAAN) | X:168370 Y:233180 |  |




| | | | | | | | | |
|-----|----------|----------------------------|---|---|-------------|-------------------------|----------------------|--|
| 121 | 0 | Woodlawn Station | Pair of semi-detached, two-storey, L-plan signal-mens houses with random squared limestone facades and cut stone dressings, c. 1860. Adjoining and including signal box c1900. refenestrated, c. 1990. set at level crossing. | Regional value because of the special architectural quality and because they form part of a larger group of railway buildings. | Ballinasloe | CARROWMORE (ED KILLAAN) | X:168520 Y:232580 |  |
| 122 | 30407320 | Woodlawn Station | Semi-detached three-bay single-storey Tudor style railway station with adjoining three-bay two-storey house, built 1851. | Regional value because of its special architectural quality which results from being built for the owners of the adjoining estate - Woodlawn. | Ballinasloe | CARROWMORE (ED KILLAAN) | X:168660 Y:232630 |  |
| 123 | 30407318 | Woodlawn Station Warehouse | Monumental mediaeval style railway warehouse with stone facade, gables and large arched opes, built 1851. The interior contains a small crane..Built adjacent to roadside and railway track. | Regional value because of its special architectural quality and the contribution it makes to the surrounding landscape. | Ballinasloe | CARROWMORE (ED KILLAAN) | X:168520 Y:232610 |  |




| | | | | | | | | |
|-----|----------|---------------------|--|--|-------------|--------------------|----------------------|--|
| 124 | 30407317 | Trench's Monument | Mausoleum consisting of tower, set within large circular enclosure which is surrounded by a tall crenellated wall and arched entrance gateway.. Built of coursed rubble limestone with cut stone dressings. Set on elevated site overlooking family demesne. | Regional value because of its special architectural quality and unusual form. It also forms an important landscape feature. | Ballinasloe | MONEYVEEN | X:168800 Y:233250 |  |
| 125 | 0 | Cloonacaunen Castle | Four-storey square tower house, c. 1450. Three-bay two-storey wing added c. 1835, Tower and wing renovated c. 1963. Now houses bar and restaurant. Set within its own grounds. | National importance because of its age and building type. The building makes an important contribution to the landscape. It also has archaeological potential. | Oranmore | Cluain Mhic Cáinín | X:134180 Y:230710 |  |
| 127 | 30408403 | Castle Ellen | Castle Ellen entrance gateway comprising of curved stone walls with quarter-engaged cut stone columns to each side and with carved lion terminals. Cast-iron gate piers, gates, and railing, c. 1840. | Regional value because of the quality of architectural design and craftsmanship; the form part of an overall group that includes the lodge and main house. It is an important landscape feature. | Oranmore | CASTLE ELLEN | X:148780 Y:231750 |  |




| | | | | | | | | |
|-----|----------|-----------------------------|--|---|----------|----------------------|----------------------|--|
| 128 | 30408402 | Castle Ellen Lodge | Detached three-bay single-storey gate lodge with a pavillion roof, central chimney stack and ashlar limestone facade, c1840. Set at roadside opposite entrance gateway. Extension at side. Keystone dated 1875 displayed from demolished stable yard of Castle Ellen. | Regional value resulting from its Architectural design;quality of craftsmanship; being part of a larger group of buildings; and being a landscape feature; | Oranmore | POLLAGH (ATHENRY BY) | X:148760 Y:231740 |  |
| 129 | 30408405 | Graigue Abbey | Detached five-bay two-storey house with hipped roof, rough dashed facade, round headed stone doorcase with side lights, c1790.The interior retains some original features including decorative plasterwork,internal joinery and chimneypieces.The building incorporates earlier fabric. Renovated c. 1875, and c.1950. Ruined and overgrown outbuildings. Standing within small derelict demense with remains of estate boundary wall and tripartite entrance gateway with ashlar limestone gate piers and wrought ironwork. | Regional value because of its special architectural quality; general character of the building including the internal finishes;detail of doorcase; the setting of the house | Oranmore | GRAIGABBEY SOUTH | X:153430 Y:230250 |  |
| 130 | 30408407 | Teagasc Agricultural Centre | Group of Art Nouveau influenced buildings designed by William Scott, c. 1910; Three-bay two-storey administration offices, dated 1870, twenty-one bay single-storey building, with two-storey sections; farm yard complex, and four-bay offices, extended c. 1970. Renovated in various phases. | Regional value because of its architectural quality and being one one of William Scotts most ambitious schemes. | Oranmore | BALLYGARRA UN WEST | X:148140 Y:226750 |  |




| | | | | | | | | |
|-----|----------|------------------------|---|---|----------|-----------------------|----------------------|--|
| 131 | 30332038 | Athenry House | Ruins of detached five-bay two-storey gable-ended house with round headed stone doorcase with sidelights, c1780. The facade is rough dash rendered. Single-bay two-storey extensions added at either end c1820. The interior had an oval hall. Entrance gateway with quadrant walls, ashlar piers with ball finials and iron gates. Set within its own grounds in centre of the town. | Regional value because of its architectural quality, building type and age. In addition and inspite of its condition, it is an important component of the towns built heritage. | Oranmore | ATHENRY | X:150210 Y:227520 |  |
| 132 | 0 | Town Walls and Gateway | Remains of town walls and town gate | National Value because of their age, historical importance and comparative rarity for town walls to survive. | Oranmore | BAUNMORE (ATHENRY BY) | X:150460 Y:227490 |  |
| 133 | 30408401 | Castle Ellen | Large detached five-bay two-storey house over raised basement, 1840. The rendered facade has a blocked parapet, large ionic porch and framed windows with entablatures. Enclosed yard at rear. Set within its own grounds which containing mediaeval ruin. | Regional value because of its architectural quality, historical associations with Edward Carsons family, interior detail, and landscape setting. In addition the site has archaeological potential. | Oranmore | CASTLE ELLEN | X:149250 Y:232160 |  |




| | | | | | | | | |
|-----|----------|-------------------------|---|--|----------|-------------|----------------------|--|
| 134 | 30332015 | Athenry Railway Station | Detached four-bay single-storey cruciform plan railway crossing keeper's house, c. 1860 in a faintly Tudor style, with bays set within re-entrant corners. Refenestrated c. 1985. | Regional value because of its architectural quality and forming part of a group of railway buildings that is an important component of the towns built heritage. | Oranmore | CULLAIRBAUN | X:150040 Y:228040 |  |
| 135 | 30332013 | Athenry Railway Station | Detached ten-bay single-storey former goods shed, c. 1860; now derelict. | Regional value because of its architectural quality and forming part of a group of railway buildings that is an important component of the towns built heritage. | Oranmore | CULLAIRBAUN | X:150030 Y:228060 |  |
| 136 | 30332016 | Athenry Railway Station | Detached three-bay two-storey L-plan stone station master's house, c. 1870; re-fenestrated c. 1985. | Individually the building is Local value but since it forms part of a group of railway buildings which overall is Regional value it is so classified, and also forms an important component of the towns built heritage. | Oranmore | CULLAIRBAUN | X:150110 Y:228090 |  |




| | | | | | | | | |
|-----|----------|--------------------------|--|--|----------|-------------|----------------------|--|
| 137 | 30332009 | Athenry Railway Station | Detached five-bay single-storey railway station, c. 1860, with screen wall. Renovated, c. 1995. Platform retains, c. 1860, platform shelter, water tower and water dispenser, footbridge and c. 1920 timber newspaper kiosk. | Regional value because of its architectural quality and forming part of a group of railway buildings that is an important component of the towns built heritage. | Oranmore | CULLAIRBAUN | X:150110 Y:228140 |  |
| 138 | 30332009 | Galway Rural Development | Detached five-bay single-storey former railway station, c. 1860, with pavilions to sides. Now houses rural development offices. | | Oranmore | CULLAIRBAUN | X:150150 Y:228180 |  |
| 139 | 30332008 | Railway Hotel | Detached four-bay two-storey former hotel with basement, gabled fronted projection and veranda, c.1880. Built of random squared limestone. now housing school and extended to rear, c. 1975. Set on corner site. | Regional value because of its architectural quality, building type and its contribution to the towns general streetscape. | Oranmore | CULLAIRBAUN | X:150120 Y:228230 |  |




| | | | | | | | | |
|-----|----------|--|--|--|----------|--------------------|----------------------|--|
| 140 | 30332017 | Athenry Heritage Centre | Single-cell Church of Ireland, church with tower and spire, built in 1828 and incorporated into ruins of late mediaeval cruciform plan church. Renovated in 1999 to house heritage centre in re-designed interior. Set in enclosed churchyard. Gateway incorporates mediaeval stonework. | National importance because of the mediaeval church ruin, the archaeological potential of the site the architectural quality of the early 19th cent. building and the significant contribution that the building makes to the townscape. | Oranmore | ATHENRY | X:150390 Y:227810 |  |
| 141 | 30408410 | St. Patrick's Esker Redemptorist Monastery | Seven-bay three-storey monastery with pedimented breakfront and large wing at rear, built 1903. The facade is rough dash rendered with nap rendered detail. Refenestrated c. 1995. Set within grounds that form part of a larger monastic complex. | Regional value because of its architectural quality, the internal joinery, forms part of a larger complex and the contribution it makes to the landscape. | Loughrea | ESKER (ATHENRY BY) | X:154570 Y:225960 |  |
| 142 | 0 | Redemptorist s Monastery | Fifteen-bay three-storey former seminary building including dormer attic storey and pair of round headed stone doorcases, completed c. 1949. Now houses retreat house. | | Loughrea | ESKER (ATHENRY BY) | X:154520 Y:225960 |  |




| | | | | | | | | |
|-----|----------|-----------------------------|---|---|----------|-----------------------|----------------------|--|
| 143 | 30408411 | Church of SS Peter and Paul | Gothic style four-bay single cell church with a chancel, attached crenellated tower, pointed opes and stone plaque above entrance, dated 1844. The rough dashed facade has stone dressings. Renovated and reroofed c. 1903. The interior contains a fine free-standing limestone stoup, painted stencil decoration, marble alters and balcony. Set within grounds that forming part of a larger monastic complex. | The architectural quality results from its proportions and detail; it contains a well finished interior especially the alterpieces, limestone stoup and ceiling detail. The monastic group of buildings are an important landscape feature. | Loughrea | ESKER (ATHENRY BY) | X:154570 Y:225920 |  |
| 144 | 30332035 | Prospect House | Detached five-bay two-storey house with central half hexagon bow, round headed stone doorcase and rear return, c. 1800. Refenestrated c. 1950 and extended to rear, c. 1995. Range of outbuildings to rear, part ruined, part in use as vets surgery. Set within its own grounds. Coursed rubble boundary wall and pair of ashlar gateways. | Regional value because of its architectural quality; being a good example of a class and type of late 18th cent building; retains some original joinery; it contributes to the townscape. | Oranmore | PROSPECT (ATHENRY BY) | X:149840 Y:227570 |  |
| 145 | 30408504 | Attymon Railway Station | Small detached five-bay single-storey railway station with an open verandah. Built of brick and with raised brick dressings c1890. Goods shed and water tower. Disused and now derelict. | Regional value because the building is a good example of a late small country railway station. | Oranmore | ATTIMONMO RE SOUTH | X:159650 Y:230250 |  |




| | | | | | | | | |
|-----|----------|------------------------------|--|---|-------------|--------------------------|----------------------|--|
| 146 | 30408503 | Attymon Bridge | Single-arch coursed rusticated stone railway bridge, c. 1860. | Regional value because it is a good example of a mid 19th cent railway co. constructed road bridge, in addition it is a notable landscape feature. | Oranmore | ATTIMONMORE SOUTH | X:159480 Y:230270 |  |
| 147 | 30408505 | Cappanaruaun Bridge | Single-arch coursed rusticated stone railway bridge, c. 1860. | Regional value because it is a good example of a mid-19th cent. railway co. constructed road bridge, in addition it is a notable landscape feature. | Ballinasloe | CAPPANARUAUN | X:161110 Y:230490 |  |
| 148 | 0 | St. Mary's , Catholic Church | Detached three-bay single-church, c. 1850. The facade is rough dash rendered. The interior has timber sheeted ceiling and balcony. Set within small site and adjacent to road. Extensively renovated, c. 1990. | Regional value because it is an example of a small plain rural mid-19th cent.church. | Ballinasloe | CLOONCAH (KILCONNELL BY) | X:162850 Y:230430 |  |




| | | | | | | | | |
|-----|----------|----------------------------|---|--|-------------|--------------------------|----------------------|--|
| 149 | 0 | Clooncah Bridge | Hump-backed single-arch rubble stone road bridge, c. 1825. | Regional value because it is a good example of a small early 19th cent. road bridge and is feature of the general landscape. | Ballinasloe | CLOONCAH (KILCONNELL BY) | X:163460 Y:230250 |  |
| 150 | 30408510 | St. Iomars Catholic Church | Detached T-plan three-bay church with a shallow alter recess, pointed apse and a gable belfry, c. 1820. Extensively renovated and sacristy added to side, c. 1990. Set within ancient churchyard with ruins of medieval church, old grave stones, mausoleum and carved architectural fragments built into walls. | Regional value because of its architectural form and being an example of an early 19th cent Catholic church. Picturesquely situated next to Killimor Castle and surrounded by trees.etc. | Ballinasloe | KILLIMOR | X:160330 Y:228530 |  |
| 151 | 30408511 | Killimor Castle | Detached three-bay two-storey gable-ended house with raised basement, entrance steps and plain door-ope, c. 1725. Incorporating tower house. The interior has some late 18th cent joinery and decorative ceiling plasterwork. House derelict. Two-storey outbuildings. Set within its own grounds on elevated site. | Regional value because of its age; architectural quality; remaining internal features; the earlier structure; contribution that it makes to the landscape. | Ballinasloe | KILLIMOR | X:160360 Y:228460 |  |




| | | | | | | | | |
|-----|----------|---------------|--|--|----------|--------|----------------------|--|
| 152 | 30408516 | Raford Mill | Four-bay two-storey former water mill, c. 1800, now used as farm building with machinery in situ. Adjoining four-bay two-storey miller's house, c. 1850. extensively renovated c. 1990. | Regional value because of its architectural quality, industrial archaeological value, additional value because it is next to the millers house and its picturesque setting close to Raford River and bridge. | Loughrea | RAFORD | X:161030 Y:226190 |  |
| 153 | 30408515 | Raford Bridge | Six arch road bridge with V cutwaters and parapets, c1770. Built of rubble limestone. Central arches rebuilt. Repaired with concrete. Spanning Raford River. | Regional value because of its architectural quality and it forming a component of the picturesque landscape. | Loughrea | RAFORD | X:160850 Y:226100 |  |
| 154 | 30408514 | Raford House | Large detached three-bay three-storey house with low hipped roof, basement and shallow breakfront, c. 1770. The ashlar limestone facade has a pedimented doric doorcase and large diocletian and small circular windows above. The interior retains contemporary joinery, chimneypieces and a profusion of decorative plasterwork. Large enclosed later stable yard at rear. Set in good park land containing terraced garden etc. 1840's Entrance gateway. Remains of estate boundary wall. | Regional value because of its special and rare architectural quality, the exceptional craftsmanship, the picturesque setting etc. | Loughrea | RAFORD | X:160480 Y:226020 |  |




| | | | | | | | | |
|-----|----------|----------------------------------|--|---|-------------|------------------|----------------------|--|
| 155 | 0 | Carnakelly House | Site of Carnakelly House, demolished, c. 1995., farm complex now on site. Ha-ha in grounds which surrounded a garden area is intact but in poor repair. | Possible archaeological potential. | Oranmore | CARNAKELLY SOUTH | X:156730 Y:227180 |  |
| 156 | 30408607 | Killaan Church of Ireland Church | Detached three-bay, single-cell church, with chancel, buttresses and tower with spire, c.1875. Built of random squared limestone with cut stone dressings. Interior contains stained glass by Heaton, Butler and Bayne. Set back from road within small graveyard that contains cut stone memorial, c. 1880. | Regional value because of its special architectural quality, quality of construction, original internal joinery, association of the church with the nearby rectory and the contribution that the building makes to the surrounding landscape. | Ballinasloe | KILLAAN | X:168840 Y:231210 |  |
| 157 | 30408610 | Kilconnell Cross | Inscribed wayside cross, dated 1682, with later inscription dated 1844 commemorating Rev. W. Manning's erection of the stone on an octagonal base. Set at cross roads. | National value because it is a pre-1700 artifact | Ballinasloe | CORRANEENA | X:173220 Y:231280 |  |




| | | | | | | | | |
|-----|----------|----------------------------|---|--|-------------|------------------------|----------------------|--|
| 158 | 0 | Church of the Sacred Heart | Gothic style T-plan church, built c.1860. The rendered facade has pointed openings and some stone dressings. The interior has an altar recess, balcony and an unusual roof structure. Renovated, and porches added c. 1980. Set within churchyard which contains many 19th century gravestones. | Regional value because of its architectural quality and detail. The building contributes to the general streetscape of the village. | Ballinasloe | ELLAGH (KILCONNELL BY) | X:173560 Y:231380 |  |
| 159 | 30408609 | Killaan Rectory | Detached Tudorbethan style four-bay two-storey former rectory, c. 1860, with advanced gabled end bay, gabled half-dormers, bay window, and porch. The random squared limestone facade has cut stone dressings including hood-mouldings etc. Enclosed stable yard at rear. Derelict. Set within its own grounds. | Regional value on account of its special architectural quality, quality of construction - especially the stonework, the association of rectory and nearby church and the contribution that the building makes to the surrounding landscape. | Ballinasloe | KILLAAN | X:169010 Y:230550 |  |
| 160 | 30408608 | Woodlawn House | Detached Classical style three-bay single-storey gatelodge with pedimented breakfront c. 1850. Set back behind an entrance screen of ashlar quadrant walls, piers and cast iron gates to Woodlawn House. Set adjacent to roadside. | Regional value because of its high degree of architectural quality, standard of construction, detail of stone and ironwork, because it forms part of a larger group of estate buildings and the contribution that it makes to the landscape. | Ballinasloe | WOODLAWN | X:168880 Y:230820 |  |




| | | | | | | | | |
|-----|----------|--|--|--|-------------|----------------------------|----------------------|--|
| 161 | 30408603 | Woodlawn House | Large Italianate style mansion comprising of seven- bay three-storey house with basement and advanced end bays. The building is flanked by three-bay two storey wings and pedemented pavillions. Elaborate internal finishes. The original 18th cent house was radically altered, extended and external enrichments added c1860. Large stable block, yards and stewarts house etc. at rear. The extensive park land contains an icehouse,, three- arched bridge etc. Alterations designed by James Kempster. | Regional value on account of its special architectural quality, scale and age. It is the largest and most elaborate house of its period and style in the County. It is a dramatic landscape feature set on an elevated site. | Ballinasloe | WOODLAWN | X:167740 Y:231230 |  |
| 162 | 30408612 | Woodlawn House Gate Lodge [Grucocks Castle } | Medieval style arched entrance and faux tower house gate lodge, c. 1830; Built of course rubble with cut stone dressings. Set adjoining roadside. Now derelict. | Regional value because of its special architectural quality; it forms part of a group of architecturally important buildings and makes a significant contribution to the landscape. | Ballinasloe | WOODLAWN | X:168790 Y:229610 |  |
| 163 | 0 | St. Killian's Church | Detached single-cell Roman Catholic church, c. 1875; Date stone from earlier church dated 1803 set in exterior wall. Transepts and tower added c. 1970. Rendered exterior with cut stone dressings. Interior has herring-bone sheeted ceiling and gallery. Marble memorial to parish priest responsible for erection of church. set adjacent to road | Regional value because of its contribution to the landscape. | Ballinasloe | KNOCKBRACK (KILCONNELL BY) | X:167310 Y:227710 |  |




| | | | | | | | | |
|-----|----------|---|--|--|-------------|-----------------------------|----------------------|--|
| 164 | 0 | Ballinderry House | Detached five-bay two-storey house over basement, with central half hexagon bay, c1750. The house is gable-ended with a rough dashed facade, entrance steps and pedimented rusticated stone doorcase. The front windows are slightly asymmetrically positioned. The interior retains contemporary joinery. Enclosed yard at rear. Set within small demesne with good trees. Ruined entrance lodge now in seperate ownership. | Regional value because of its special architectural quality , comparative rarity for a house of this class to survive in Co. Galway and forms a distinctive landscape feature. | Ballinasloe | BALLINDERRY (KILCONNELL BY) | X:173450 Y:230260 |  |
| 165 | 0 | Folly Ruins | Medieval style folly tower with small two storey house attached. Set within walled enclosure,c1830. Possibly incorporating an earlier structure. | Regional value because of its special architectural quality and character. The building forms part of a collection of estate buildings all of which contribute to the overall value. It also an important landscape feature. | Ballinasloe | WOODLAWN | X:167420 Y:232030 |  |
| 166 | 30408717 | St. Joseph's College Entrance Gateway and Lodge | Detached two-bay two-storey lodge house, c. 1850, and adjacent entrance gates to St. Joseph's College. | Regional value because of its age, architectural quality as exemplified by the general composition, being part of a larger entity and because it forms an important component of the towns streetscape. | Ballinasloe | GARBALLY DEMESNE | X:183930 Y:230060 |  |




| | | | | | | | | |
|-----|----------|--|---|--|-------------|------------------------|----------------------|--|
| 167 | 30408721 | St. Catherine's Catholic Church | Gothic style four-bay single-cell Roman Catholic church, dated 1860, with single-bay chancel and adjoining squat two-storey tower. The coursed rubble limestone facade has cut stone dressings and a datestone. The interior has an open truss roof, gallery and stained glass dated 1906. Renovated c. 1980, with graveyard in grounds. | Regional value because of its architectural quality, level of craftsmanship and being a good example of a mid-19th cent Catholic church. In addition the building contributes to the village's streetscape. | Ballinasloe | CLOONAMER AGAUN | X:178860 Y:228190 |  |
| 168 | 30408722 | Holy Trinity Church, Church of Ireland | Board of First Fruits type cruciform plan Church of Ireland church dated 1817. The coursed rubble limestone facade has cut stone dressings, apex and verg finials and three-storey attached tower with ribbed spire. Re-roofed c.1990 and repointed c. 1998. The interior has a plastered ceiling, wall monuments and stained glass etc. Set within enclosed churchyard with numerous headstones, table tombs and box tombs, some of which are earlier than the church. Ashlar gate piers and pair of wrought iron gates. | Regional value because the church is a fine architectural example of a BFF style early 19th cent church, based on style probably designed by James Pain. The building is an important landscape feature and the spire can be seen for considerable distance. | Ballinasloe | FOATS OR LEVALLYNEAR L | X:179050 Y:228220 |  |
| 169 | 30408723 | Glebe House | Detached three-bay two-storey over basement Glebe house, c. 1825, with bay added to right, c. 1900. It has a hipped roof, rough dash rendered facade and pre-empted limestone frontis to porch. Outbuildings. Renovated c. 1995. Interior has contemporary joinery etc. Schoolhouse in grounds. Ashlar gate piers. Set within its own grounds. | Regional value because it is a good example of an early 19th cent. glebe house with good architectural detail; contains some original joinery; is closely associated with the adjoining church; forms an important element of the village landscape. | Ballinasloe | FOATS OR LEVALLYNEAR L | X:179100 Y:228170 |  |




| | | | | | | | | |
|-----|----------|-------------------------------------|--|---|-------------|-----------------------------|----------------------|--|
| 170 | 30333006 | Railway Hotel | Detached three-bay two-storey railway hotel with gabled advanced bays with loggia between and half dormer window with the Clancarty arms affixed. Built of ashlar limestone with brick dressings to opes. Set on small site adjoining road and station. | Regional value because of its age, architectural quality as exemplified by facade composition, association with the adjoining railway and because it forms an important component of the towns streetscape. | Ballinasloe | CLEAGHMOR E | X:184130 Y:231790 |  |
| 171 | 30333001 | Ballinasloe Railway Station | Group of Tudor style railway buildings, designed by George Wilkinson in 1851. Seven-bay single-storey over basement station with decorative chimney stacks, between flanking four- and two-bay buildings. Goods shed at end of platform, with cast-iron foot bridge, cut stone shelter and red brick signal box. | Regional value because of its age, special architectural quality. The quality is explained by having being designed by George Wilkinson and under the patronage of the major landowner of the town. | Ballinasloe | DEERPARK (CLONMACN OWEN BY) | X:184080 Y:231800 |  |
| 172 | 30333054 | The Old National School, Brackenagh | Detached six-bay two-storey late medieval style former national school, with advanced end bays, hipped roof, random squared limestone facade and iron lattice casement windows. Pair of entrance doorways. Set back from road behind railings. | Regional value because of its age, architectural quality as exemplified by plan and window detail. In addition it was built under the patronage of the adjoining estate owners. It forms an important component of the towns landscape. | Ballinasloe | GARBALLY DEMESNE | X:184740 Y:230930 |  |




| | | | | | | | | |
|-----|----------|-------------------------------------|---|---|-------------|------------------|----------------------|---|
| 173 | 30408706 | Garbally Lodge | Double fronted three-bay two-storey former lodge, c. 1850. The ashlar limestone facade has central gable, strip pilasters and flanking open porches. Renovated c. 1960. Extended to rear by three-bay single-storey with former attic building, c. 1995. Set on small corner site. Entrance gateway removed. | Regional value because of its age, architectural quality as exemplified by overall design. In additionally it forms part of a group of buildings which are of greater significance. | Ballinasloe | GARBALLY DEMESNE | X:183280 Y:231550 |  A photograph of a two-story stone building with a central gable and a chimney, identified as Garbally Lodge. |
| 174 | 30408710 | St. Joseph's College, Garbally Park | Detached eleven-bay square, two-storey house, designed by Thomas Gandy, c. 1819. The facade has cut stone dressings including Doric porte-cochere, blocked entablature and pedimented window surrounds. Central courtyard filled in for use as picture gallery, c1850 and now the college chapel. The highly finished interior has elaborate ceiling plasterwork and contemporary joinery etc. Detached eight-bay three-storey concert hall to side, c. 1941, and stables to rear. Terraced gardens. Remnants of conservatory. Needle monument. Set within parkland with some good trees. | National value on account of its age, special architectural quality as exemplified by the overall composition, exceptionally rich interior, gardens, monument and setting within parkland. In addition it is the work of a known architect. | Ballinasloe | GARBALLY DEMESNE | X:183760 Y:230650 |  A photograph of a large, two-story classical building with a central portico, identified as St. Joseph's College. |
| 176 | 30333065 | Galbally Park Gate Lodges | Pair of detached single-bay single-storey former lodge houses, c. 1820, flanking former avenue (now public road). Both extensively renovated c. 1960 and c. 1990 on left and c. 1990 on right. | Although altered and avenue now a public road, they merit Regional value because of their age, architectural quality and their contribution to the towns streetscape. | Ballinasloe | GARBALLY DEMESNE | X:184760 Y:230990 |  A photograph of a single-story stone building with a red door, identified as Galbally Park Gate Lodges. |




| | | | | | | | | |
|-----|----------|---------------------------------------|---|--|-------------|------------------------------|----------------------|--|
| 177 | 30333058 | Garda Barracks | Terraced and double fronted, five-bay three-storey Garda Barracks with cut limestone façade - channelled on ground floor, with centrally placed arch flanked by segmental-headed doorcases and windows in a blind arches, c1840. Additional floor added, c1950. Extensive two-storey outbuildings to rear. Street frontage. | Regional value because of its age, architectural quality as exemplified by the facade detail and because the building is an important component of the the towns streetscape. | Ballinasloe | TOWNPARKS (CLONMACN OWEN BY) | X:185150 Y:230910 |  |
| 178 | 30333059 | Terraced three-bay three-storey house | Terraced three-bay three-storey house with ashlar limestone facade, round headed doorcase with original fanlight, and carriage archway through to rear, c1840. Street frontage. | Regional value because of its age, architectural quality as exemplified by the front composition and detail. In addition the the building forms an important component of the towns streetscape. | Ballinasloe | TOWNPARKS (CLONMACN OWEN BY) | X:185160 Y:230920 |  |
| 179 | 0 | The Dove | Terraced two-bay three-storey house with rendered facade, pedimented ashlar doorcase, with painted dove carrying olive branch in tympanum, c1800. Plaster decoration and pub front added c. 1940, renovated c. 1995. Street frontage. | Regional value because of of its age, architectural quality as exemplified by the doorcase detail. In addition the building is an important component of the towns streetscape. | Ballinasloe | TOWNPARKS (CLONMACN OWEN BY) | X:185180 Y:230950 |  |




| | | | | | | | | |
|-----|----------|--------------------|---|--|-------------|------------------------------|----------------------|--|
| 180 | 30333061 | Teach an Sagart | Detached three-bay three-storey former convent with pedimented central breakfront, rendered facade and paired window opes, c. 1870. Set behind railings. Now housing presbytery. Refenestrated c. 1980. | Regional value because of its architectural quality and its contribution to the towns streetscape. | Ballinasloe | TOWNPARKS (CLONMACN OWEN BY) | X:185210 Y:230940 |  |
| 181 | 0 | J. J. Kelso Garage | Terraced two-bay three-storey house with rendered facade doorcase and glazed side lights, c1830. Streetscape. Shop inserted c.1970, with entrance to garage on right. Renovated c. 1990. | Regional value because of its age, architectural quality as exemplified by the doorcase detail and because the building forms an important component of the towns streetscape. | Ballinasloe | TOWNPARKS (CLONMACN OWEN BY) | X:185230 Y:230970 |  |
| 182 | 0 | Dolans | Terraced five-bay three-storey house with rendered facade, Venetian window and tripartite lunette, c1770. Refenestrated c. 1980, and c. 1990 traditional style shopfront added. Street frontage. | Regional value because of its age and architectural quality as exemplified by the facade composition. In addition the building forms an important component of the towns 18th cent. streetscape. | Ballinasloe | TOWNPARKS (CLONMACN OWEN BY) | X:185250 Y:231010 |  |




| | | | | | | | | |
|-----|----------|-------------------------------|--|---|-------------|------------------------------|----------------------|--|
| 183 | 0 | The Deli Store | Terraced seven-bay three-storey building with asymmetrical and rendered facade , c. 1775. Extensively renovated c. 1990. Street frontage. | Regional value because of its age and because it forms an important component of the towns 18th cent. streetscape. | Ballinasloe | TOWNPARKS (CLONMACN OWEN BY) | X:185240 Y:230980 |  |
| 184 | 30333062 | St. Michael's Catholic Church | Gothic style, seven-bay single-storey Roman Catholic church designed by J. J. McCarthy commissioned in 1846, built 1852-8 with four-storey tower and spire with tourelles richly decorated interior, including windows and painting by Harry Clarke, and murals by Joshua Clarke, c. 1920. | Building of impressive design and detail by highly thought of architect. Interior detail by equally important artists. The building is an important component of the towns streetscape. | Ballinasloe | TOWNPARKS (CLONMACN OWEN BY) | X:185380 Y:230940 |  |
| 185 | 30333048 | AIB | Terraced five-bay three-storey bank building with red brick façade and ashlar dressings, 1920. Street frontage on splayed corner site. | Regional value because of its architectural quality and contribution to the streetscape. | Ballinasloe | TOWNPARKS (CLONMACN OWEN BY) | X:185280 Y:231100 |  |




| | | | | | | | | |
|-----|---|---------------------------------------|---|--|-------------|------------------------------|----------------------|--|
| 186 | 0 | Flanagan's Pharmacy | Terraced five-bay three-storey house with rendered facade and Venetian and lunette windows, c.1760. Subsequently divided into two premises of three- and two-bays. Reroofed c. 1950, with two traditional style timber shop fronts inserted, c. 1990 and re-fenestrated, c. 1990. | Regional value because of its age, architectural quality as exemplified by the facade composition and detail of window detail etc. In addition it is an important component of the town's streetscape. | Ballinasloe | TOWNPARKS (CLONMACN OWEN BY) | X:185310 Y:231120 |  |
| 187 | 0 | The Unity Bar [Bould Bidy/Quidsworth] | End of terrace, three-bay three-storey house with Venetian and Lunette windows to central bay, c.1770. Reroofed c. 1950, extensively renovated c. 1990 with traditional style timber shop fronts inserted. Provides access to shopping mall to rear. | Regional value because of its age, architectural quality as exemplified by the facade composition and because the building forms an important component of the town's 18th cent streetscape. | Ballinasloe | TOWNPARKS (CLONMACN OWEN BY) | X:185320 Y:231120 |  |
| 188 | 0 | Funworld | Terraced three-bay three-storey house with carriage archway through and cut stone round-headed doorcase leaded fanlight. Extensively renovated c. 1990 and housing flats over amusement arcade. | Regional value because of its age, architectural quality as exemplified by the doorcase detail and because the building forms an important component of the town's 18th cent. streetscape. | Ballinasloe | TOWNPARKS (CLONMACN OWEN BY) | X:185390 Y:231170 |  |




| | | | | | | | | |
|-----|---|-----------------------|---|---|-------------|------------------------------|----------------------|--|
| 189 | 0 | Supermacs | Terraced double fronted five-bay three-storey house with rendered facade, and Venetian and lunette windows. Extensively renovated, c. 1990, and housing flats over fast food restaurant. | Regional value because of age, architectural quality as exemplified by the facade composition and because the building forms an important component of the towns 18th cent. streetscape | Ballinasloe | TOWNPARKS (CLONMACN OWEN BY) | X:185390 Y:231160 |  |
| 190 | 0 | Caroline's Hair Salon | End-of-terrace two-bay three-storey house with basement and rendered facade, c. 1770. Extensively renovated and extended to rear, c. 1985, to house hair dressing salon with flats over. Streetscape. | Regional value because of its age and architectural quality. In addition it has historical associations - It is reputed that T. Wolfe stayed in the house. The building is an important component of the towns streetscape. | Ballinasloe | TOWNPARKS (CLONMACN OWEN BY) | X:185440 Y:231200 |  |
| 191 | 0 | House | Terraced three-bay two-storey over basement house, c. 1790, with round-headed doorcase with cobweb fanlight, and decorated timber architrave. Renovated c. 1950 and refenestrated c. 1990. | Regional value because of its age and architectural quality as exemplified by the simple doorcase design. The building is an important component of the towns streetscape. | Ballinasloe | TOWNPARKS (CLONMACN OWEN BY) | X:185440 Y:231190 |  |




| | | | | | | | | |
|-----|----------|--|---|---|-------------|------|----------------------|--|
| 192 | 30333027 | Not Just Combat / Crumbs and Cream [Formerly Crof] | Detached three-bay three-storey houses with hipped and bracketed eaves, rendered facade and cut stone dressings. Single-storey flat-roofed shop added to façade, c.1985. Street frontage. | Regional value because of its age and architectural quality as exemplified by the overall composition and cut stone detail. In addition it forms an important component of the towns streetscape especially because of its position | Ballinasloe | BACK | X:185460 Y:231210 |  |
| 193 | 0 | Hutchinson Davidson & Son, Solic. | Detached four-bay three-storey house with cut stone facade, c. 1790. Advanced gabled end bay extension. Refenestrated. Two-bay two-storey extension to side, c.1985. Ruin of coachhouse. Set within its own grounds. | Regional value because of its age, architectural quality and because it forms an important component of Ballinasloes built heritage. | Ballinasloe | BACK | X:185490 Y:231210 |  |
| 194 | 30333029 | Ballinasloe Bridge | Four-arched bridge crossing bifurcated dry river bed incorporating Sir Henry Sidney's bridge of c1575. Partly rebuilt c1745 and subsequently. River course rubble stone lined and renovated c. 1985. Landscaped river walk and seating area in fork, c. 1985. | Bridge of regional value because of its age and historical associations. In addition it has special architectural/design qualities. | Ballinasloe | BACK | X:185520 Y:231160 |  |




| | | | | | | | | |
|-----|----------|---|--|---|-------------|------------------------------|----------------------|--|
| 195 | 30333025 | House | Detached three-bay two-storey gable ended house with ashlar facade and round headed cut stone doorcase, c1820. Set behind railings. | Regional value because of its age and architectural quality as exemplified by the facade and doorcase detail. In addition it forms an important component of the towns streetscape. | Ballinasloe | TOWNPARKS (CLONMACN OWEN BY) | X:185440 Y:231220 |  |
| 196 | 30333024 | Bank of Ireland | Detached six-bay four-storey bank building with cut stone façade, portico and exceptionally tall window opes, c. 1850. Set behind cast iron railings. Single storey banking hall at rear, c. 1890. Renovated, c. 1990. | Regional value because of its age, architectural quality and the contribution that the building makes to the towns streetscape. | Ballinasloe | TOWNPARKS (CLONMACN OWEN BY) | X:185430 Y:231210 |  |
| 197 | 0 | Blessed Sacrament Chapel / Cecil Walshe | End-of-terrace [one of three] two-bay three-storey house with rendered facade and contemporary panelled door in end wall, c. 1827. Traditional timber bracketed shop front, c1900. Renovated c. 1990. Street frontage. | Regional value because of its age and architectural quality as exemplified by the sidedoor and shopfront. It has group value because it is one of three similar houses. In addition it forms an important component of the towns streetscape. | Ballinasloe | TOWNPARKS (CLONMACN OWEN BY) | X:185320 Y:231150 |  |




| | | | | | | | | |
|-----|----------|-----------------------------|--|--|-------------|------------------------------|----------------------|--|
| 198 | 0 | A Touch of Class | Terraced [one of three] two-bay three-storey house with exposes coursed rubble facade and round headed stone doorcase with original panelled door, c1827. Timber traditional shop front with brackets, c1900. Renovated 1990. Street frontage. | Regional value because of its age and architectural quality as exemplified by the doorcase design. It has group value because it is one of three similar houses. In addition it forms an important component of the towns streetscape. | Ballinasloe | TOWNPARKS (CLONMACN OWEN BY) | X:185310 Y:231150 |  |
| 199 | 0 | Gullane's | Terraced [one of three] two-bay three-storey house with rendered facade, round headed stone doorcase and carved plaque dated 1827 in chimney stack. Renovated c. 1990 with traditional style timber pub front. Large extension at rear. Street frontage. | Regional value because of its age and architectural quality as exemplified by the doorcase design. It has group value because it is one of three similar houses. In addition it forms an important component of the towns streetscape. | Ballinasloe | TOWNPARKS (CLONMACN OWEN BY) | X:185300 Y:231150 |  |
| 200 | 30333047 | Duanes Pharmacy & Opticians | Terraced two-bay three-storey house with steep pitched roof, rendered facade and cut stone doorcase with entablature [pediment removed] and sidelights, c1770. Renovated c. 1940 and traditional style timber shop front, c1995. Street frontage. | Regional value because of age and architectural quality as exemplified by the doorcase. The building forms an important component of the towns streetscape. | Ballinasloe | TOWNPARKS (CLONMACN OWEN BY) | X:185270 Y:231110 |  |




| | | | | | | | | |
|-----|----------|--------------------------------------|---|--|-------------|------------------------------|----------------------|--|
| 201 | 30333050 | St. John's Church, Church of Ireland | Gothic style three-bay single-storey former church gate lodge with cut stone façade, pointed door ope and hood mouldings. Street frontage. Two-bay single-storey extension to right, c. 1900. | Regional value because of its age, architectural quality and its association with the adjoining church. In addition it forms an important component of the area streetscape. | Ballinasloe | TOWNPARKS (CLONMACN OWEN BY) | X:185150 Y:231080 |  |
| 202 | 30333044 | Presbyterian Church | Gothic style three-bay single-cell Presbyterian church, dated 1845, with ashlar limestone facade, corner buttresses, timber tracery and two-storey tower recessed into gabled facade. The interior has stained glass by E. Rhind. Set back behind railings. Church hall at rear dated 1914. | Regional value because of age and architectural quality as exemplified by the design and detail. The building is an important component of the towns streetscape. | Ballinasloe | TOWNPARKS (CLONMACN OWEN BY) | X:185130 Y:231130 |  |
| 203 | 30333043 | Town Hall Theatre | Detached three-bay single-storey former town hall with nine-bay side elevation, c. 1850; Built of ashlar limestone with cut stone dressings that include entablature and doorcases. Now housing theatre with single-storey extension to side, housing information centre. Streetscape. | Regional value because of age and architectural quality as exemplified by the double elevations. Historically important because it is one of the Clancarty municipal improvements. In addition the building is an important component of the town streetscape. | Ballinasloe | TOWNPARKS (CLONMACN OWEN BY) | X:185070 Y:231150 |  |




| | | | | | | | | |
|-----|----------|-------------------------------------|--|---|-------------|------------------------------|----------------------|--|
| 204 | 30333049 | St John's Church, Church of Ireland | Large Gothic style cruciform plan church with crenellated west tower, designed by Joseph Welland, c.1840. Built of ashlar limestone. Interior has an open truss roof and stained glass etc. Set within enclosed site on height over fair green, on possible Norman motte. Entrance gateway with ashlar piers and iron gates. | Regional value because of its age and special architectural quality in both design and execution. The building is an important component of the towns streetscape. | Ballinasloe | TOWNPARKS (CLONMACN OWEN BY) | X:185120 Y:231080 |  |
| 205 | 30333020 | The Garden and Gift Shop | Terraced two-bay three-storey building with rendered facade and double height segmental-headed window opening, c1830. Refenestrated and two large segmental-headed openings inserted in brick faced ground floor façade, c 1925. Now housing retail outlet, c. 1990. | Regional value because of age and because it forms an important component of the towns streetscape. | Ballinasloe | TOWNPARKS (CLONMACN OWEN BY) | X:185200 Y:231150 |  |
| 206 | 0 | Image | Terraced three-bay three-storey house with rendered facade and broken top pediment to carriage arch, c 1830. Refenestrated c. 1875, and c. 1995. | Regional value because of its age and architectural quality with particular reference to the carriage arch detail. In addition the building is an important component of the towns streetscape. | Ballinasloe | TOWNPARKS (CLONMACN OWEN BY) | X:185180 Y:231160 |  |




| | | | | | | | | |
|-----|----------|------------------------------|--|---|-------------|------------------------------|----------------------|--|
| 207 | 30333019 | The Pillar House | Terraced three-bay three-storey former bank building with exposed coursed rubble facade and cut stone ground floor façade incorporating six engaged Doric columns supporting an inscribed stone name fascia, c 1830. Renovated c. 1985 and windows refitted, c. 1995 to house public house and bed and breakfast accommodation. Street frontage. | Regional value because of its age and architectural quality with particular reference to the former stone bankfront . The building forms an important component of the towns streetscape. | Ballinasloe | TOWNPARKS (CLONMACN OWEN BY) | X:185170 Y:231160 |  |
| 208 | 0 | Bank Chambers / High Society | Terraced five-bay three-storey former bank building with parapet, rendered facade, round headed doorcase and carriage archway through to rear, c. 1870. Extensively altered c. 1995 to house office accommodation with a retail outlet. | Regional value because of its overall contribution to the streetscape. | Ballinasloe | TOWNPARKS (CLONMACN OWEN BY) | X:185110 Y:231180 |  |
| 209 | 30333018 | Scoil Iosef | End-of-terrace five-bay three-storey cut stone school building with central round-headed openings, c. 1860. Refenestrated in part, c. 1935, and c. 1995 with c. 1965 single-storey school buildings attached to rear. Street frontage. | Regional value because of its age, and architectural quality as exemplified by the stone facade. In addition it forms an important component of the towns streetscape. | Ballinasloe | TOWNPARKS (CLONMACN OWEN BY) | X:185090 Y:231180 |  |




| | | | | | | | | |
|-----|----------|------------------------|---|---|-------------|------------------------------|----------------------|--|
| 210 | 30333017 | Caditheas | Semi-detached thirteen-bay two-storey convent building with advanced end bays with porch, c1900. Formerly housed school which are now accommodated to rear, now provincial offices. Set behind railings. | Regional value because of its contribution to the towns streetscape. | Ballinasloe | TOWNPARKS (CLONMACN OWEN BY) | X:185060 Y:231200 |  |
| 211 | 30333015 | Ballinasloe Courthouse | Courthouse, five-bay two-storey building with tall first floor window opes; flanked at both ends by recessed and lower entrance bays containing pedimented doorcases, c1845. The building has ashlar limestone facade, cut stone dressings and hipped roof. The interior has been radically altered, c1995. Street frontage. [For bridewell at rear - see RPS No. 229.] | Regional value because of its building type, age and architectural quality. In addition the building is an important component of the towns streetscape. | Ballinasloe | TOWNPARKS (CLONMACN OWEN BY) | X:185020 Y:231210 |  |
| 212 | 0 | Convent of Mercy | Semi-detached ten-bay three-storey convent building, c. 1850, incorporating lower two-bay house at end with round headed door opening, pedimented ashlar doorcase added, c. 1860. Street frontage. | Regional value because of its age and architectural quality as exemplified by the gothic style doorcase. In addition the convent forms an important component of the towns streetscape. | Ballinasloe | TOWNPARKS (CLONMACN OWEN BY) | X:184990 Y:231220 |  |




| | | | | | | | | |
|-----|----------|---------------------------|--|--|-------------|------------------------------|----------------------|--|
| 213 | 30333013 | Convent of Mercy Chapel | Gothic style six-bay two-storey convent chapel with buttresses and three-storey tower and spire attached, designed by J. F. Kempster, c1864. Lower floor accommodates domestic use. Built of random squared limestone with cut stone dressings. Window tracery with stained glass. Chapel re-ordered c1990. Fronting street. | Regional value because of age and architectural quality as exemplified by overall design and detail. In addition it is the work of a local architect. The chapel is an important component of the towns streetscape. | Ballinasloe | TOWNPARKS (CLONMACN OWEN BY) | X:184960 Y:231230 |  |
| 214 | 30333042 | Scoil Naisiunta Greallain | Detached classical style single-storey national school with advanced five-bay pedimented entrance block, with lower pavilions to each side and wings to rear, c1937. The ashlar limestone facade has reconstituted stone dressings. Extended to rear, c.1970. Street frontage. | Regional value because of its special architectural quality. The building forms an important component of the towns streetscape. | Ballinasloe | TOWNPARKS (CLONMACN OWEN BY) | X:184920 Y:231200 |  |
| 215 | 30333012 | Supermacs | Detached three-bay single-storey former union workhouse building, c. 1845, now housing fast food restaurant, renovated and extended, c. 1990. | While of historical interest the building has been so altered that the architectural value is hard to identify. | Ballinasloe | TOWNPARKS (CLONMACN OWEN BY) | X:184870 Y:231270 |  |




| | | | | | | | | |
|-----|----------|--------------------------------------|--|--|-------------|------------------------------|----------------------|--|
| 216 | 0 | Paddy Power / Computer | Terraced three-bay three-storey house with rendered facade and Venetian and round-headed windows to upper floors, c1770. Renovated, c.1950, and c. 1985 with three traditional style timber shopfronts inserted. Street frontage. | Regional value because because of its age and architectural quality as exemplified by the facade composition. In addition the building is an important component of the towns 18th cent streetscape. | Ballinasloe | TOWNPARKS (CLONMACN OWEN BY) | X:185240 Y:231040 |  |
| 217 | 30333030 | Former Urban District Council Office | Detached three-bay three-storey house with rendered facade, venetian and round-headed window openings in central bay, c1800. Ceiling with pendentive decorative plaster work. Two-storey wing to rear, extended to side, c. 1985 to house local authority offices. Outbuildings. Set back from streetline. | Regional value because of its age and architectural quality as exemplified by the facade composition. In addition the building is an important component of the towns streetscape. | Ballinasloe | TOWNPARKS (MOYCARN BY) | X:185630 Y:231120 |  |
| 218 | 0 | Finn's | Terraced three-bay two-storey house with rendered facade, carriage archway through to rear and round headed stone doorcase, c. 1835. Renovated c. 1985 with timber traditional style pub front added to mosaic tiled ground floor. Street frontage. | Regional value because of its age and architectural quality as exemplified by the design of doorcase. The building also contributes to the general streetscape. | Ballinasloe | TOWNPARKS (MOYCARN BY) | X:185590 Y:231100 |  |




| | | | | | | | | |
|-----|----------|-------------------------|--|--|-------------|------------------------|----------------------|--|
| 219 | 30333033 | House | Semi-detached four-bay two-storey cut stone house with round headed doorcase and depressed three-centred arched entrance to yard to rear, c1820. Renovated, 1990. Street frontage. | Regional value because of its age, reputed historical associations with Dean Swift and architectural quality. In addition it forms an important component of the towns streetscape. | Ballinasloe | TOWNPARKS (MOYCARN BY) | X:185680 Y:231070 |  |
| 220 | 30333034 | House | Semi-detached four-bay three-storey gable ended house with stone facade, round-headed cut stone door case and carriage archway through to rear, c1820. Retains one original window the rest replaced c. 1990. Outbuildings. Street frontage. | Regional value because of its age and architectural quality as exemplified by the facade composition and doorcase detail. In addition it is an important component of the towns streetscape. | Ballinasloe | TOWNPARKS (MOYCARN BY) | X:185700 Y:231060 |  |
| 221 | 30334006 | Ballinasloe East Bridge | Four-arched bridge built by River Suck Drainage Board in 1887, with machinery to operate sluices. Incorporating part of Sir Henry Sidney's bridge of c1570. Quarry faced limestone masonry parapet walls. Cast iron lamp standards. | Regional value because of its age and historical associations. In addition it has special engineering quality, especially the sluice gate design. The plaque recording the name of the engineers and contractor are a further point of interest. | Ballinasloe | TOWNPARKS (MOYCARN BY) | X:185750 Y:231070 |  |




| | | | | | | | | |
|-----|----------|---------------------|---|--|-------------|------------------------|----------------------|--|
| 222 | 30334007 | Ivy Lodge | Detached three-bay two-storey gable ended house, c. 1780, with cut stone doorcase and lower wing to rear. Refenestrated c. 1880 and c. 1950. Built within bawn walls of c. 1600, with corner towers and traces of moat. | National value because of the early defence works and archaeological potential of the site. The house is a good example of its class with good doorcase detail. The site is an important component of the towns streetscape. | Ballinasloe | TOWNPARKS (MOYCARN BY) | X:185900 Y:231100 |  |
| 223 | 30334014 | Our Lady of Lourdes | Gothic Revival style five-bay single-cell Roman Catholic church with projecting three-sided chancel apse, sacristy and entrance porch, c.1900. In addition it has buttresses and a gable belfry. Built of quarry faced limestone with cut stone dressings. The interior has an open truss roof, gallery and stained glass. Set on site with large carpark and adjoining road. | Regional value because of its special architectural quality in design and materials. In addition it is an important component of the towns streetscape. | Ballinasloe | KILGARVE | X:186660 Y:230900 |  |
| 224 | 0 | Creagh Graveyard | Ruin of three-bay single-cell church, c. 1700; Cut stone gateway piers, c. 1850. Set within enclosed churchyard which contains many gravestones etc. | National value because of the age and archaeological potential of the site. | Ballinasloe | CREAGH | X:186570 Y:230970 |  |




| | | | | | | | | |
|-----|----------|----------------------|--|---|-------------|------------------------|----------------------|--|
| 225 | 0 | Ballinasloe Cemetery | Cemetery with yew lined walks, opened 1887, with rusticated stone piers and cast-iron railings and gate to entrance. Detached four-bay single-storey keeper's lodge with dedicatory plaque on gable. Renovated c. 1960 and c. 1990. Cemetery contains wide variety of gravemarkers. | | Ballinasloe | CREAGH | X:186590 Y:231070 |  |
| 226 | 30334010 | St Brigid's Hospital | Former mental asylum designed by Francis Johnston, dated 1832. Classical style group of mental hospital buildings on an X-plan two-storey block with cupola surmounting entrance bay. Smaller scale two-storey buildings attached, with pavilions at ends. Detached single-cell chapel in grounds, and later ancillary buildings. Set within extensive grounds. Tripartite entrance gateway with original cast and wrought ironwork. | National value because of its special architectural quality as exemplified by composition, plan and degree of craftsmanship in construction. In addition it is a work by one of the most respected architects of the period and one of the earliest of its type | Ballinasloe | TOWNPARKS (MOYCARN BY) | X:186340 Y:231250 |  |
| 227 | 30334015 | The Pines | Detached seven-bay two-storey over basement Gothic Revival former Church of Ireland college, c. 1855. Renovated c. 1990 and converted to multiple dwelling. Single-storey pair of cottages in foreground also renovated, c. 1990. | Regional value because of its special architectural value and level of construction, the history and purpose of the original building and its contribution to the general landscape of Ballinasloe. | Ballinasloe | PORTNICK | X:186800 Y:230650 |  |




| | | | | | | | | |
|-----|----------|-------------------------|--|---|-------------|------------------------------|----------------------|--|
| 228 | 30333055 | Le Poer Trench Memorial | Greek Revival style memorial to Rev. Arch. Charles Le Poer Trench, designed by George Papworth, c1840. Ashlar limestone sarcophagus set on high plinth within domed doric structure. Inscribed memorial plaques. Set at edge of road. | National value because of its special architectural quality, being one of the finest memorials of its period in the country and also on account of its contribution to the general landscape. | Ballinasloe | DUNLO | X:184870 Y:230940 |  |
| 229 | 30333014 | The Bridewell | Bridewell, consisting of five-bay two-storey building with pedimented breakfront which has a diocletian window above entrance door, c1840. The exposed coursed rubble facade has block-and-start surrounds to opes. The vaulted interior contains male and female cells with iron gates and turnkeys accomodation above. Set behind courthouse, with pair of enclosed yards. | Regional value because of building type, age, special architectural quality, interior unchanged and it forming part of a group of 19th cent. public buildings with the adjoining courthouse. In addition it is an important component of the towns streetscape. | Ballinasloe | TOWNPARKS (CLONMACN OWEN BY) | X:185030 Y:231230 |  |
| 230 | 30409426 | Rinville House | Ruins of a large detached three-bay two-storey over basement house with recessed central bay, central wyatt window ope and Ionic portico, c1820. Set within grounds of public park which contains outbuidings and tower house etc. | Regional value because of its special architectural quality as exemplified by the cut stone work and design of elevations etc. It is also a prominent landscape feature set on an elevated site overlooking Galway Bay. | Oranmore | RINVILLE WEST | X:135360 Y:222530 |  |




| | | | | | | | | |
|-----|----------|---------------------|---|--|----------|--------------------------------|----------------------|--|
| 231 | 30409429 | Ardfry House | Detached nine-bay two-storey over basement house, c. 1780. Renovated c. 1820 with two-storey advanced pavilions to each end and Gothic style additions to façade added. Now in ruinous state. Adjacent stable yard partly renovated and converted to residential use, c. 1990. | Regional value because of its architectural quality and landscape profile. | Oranmore | ARDFRY | X:134840 Y:221160 |  |
| 232 | 30409528 | Kilcornan | Tudor Gothic style five-bay two-storey mansion with raised basement, central breakfront and projecting bays including chapel, c1837. The external render has decorative plaster tracery work. Raised by one storey, c 1970. Enclosed yard. with arch. Now houses administration of health care institution. Single-bay residential accommodation in grounds. Set within demesne which contains good trees and entrance gateway. | Regional value because of its architectural quality and elaborate internal finishes including plasterwork, joinery, and chimneypieces etc. In addition its setting within the demesne contributes to its importance. | Oranmore | KILCORNAN (DUNKELLIN BY) | X:142560 Y:220500 |  |
| 233 | 30335006 | St. Cornan's Church | Mediaeval two-bay single- cell church, with base batter and small window opes. Refurbished c. 1990. Set within Kilcornan demesne with several grave sites adjoining. | National value because of its age and architectural quality. The walls appear to be of original height | Oranmore | KILCORNAN (DUNKELLIN BY) | X:142390 Y:220160 |  |




| | | | | | | | | |
|-----|----------|---|---|---|----------|--------------------------|----------------------|--|
| 234 | 30335012 | Oyster Manor Hotel | Detached five-bay two-storey former convent with advanced gabled end bays, rendered facade and round headed stone doorcase, c1844. The interior retains some contemporary joinery etc. Extensively renovated and extended to rear to accommodate hotel, 1995. Set back from within its own grounds which contains a small enclosed burial ground. | Regional value because of its design and execution and being a good example of a purpose built convent by a landlord-patron. It is an important element of the village landscape. | Oranmore | STRADBALLY NORTH | X:141340 Y:219890 |  |
| 235 | 30335008 | St. Mary's Catholic Church/ Church of the Annunciation | Classical style, nine bay deep basilica with apse, tetrastyle Corinthian portico and attached belfry, 1935. The exterior is nap rendered. The interior has plaster ceiling and stained glass etc. Set on corner site with presbytery at rear. | Regional value because of its architectural quality in design and execution, and has references to Athlone, Longford, Mullingar Churches etc. The building makes a significant contribution to the towns streetscape. | Oranmore | KILCORNAN (DUNKELLIN BY) | X:141280 Y:220140 |  |
| 236 | 30335003 | Clarinbridge Green | Village Green, occupying triangular site, laid out, c. 1875, with boundary wall, and Celtic cross commemorating Sir Thomas N. Redington, erected c. 1900. | Regional value because of its contribution to the village urban setting and and being an interesting example of an a late 19th cent. improvmnt carried out under the patronage of local landlord. | Oranmore | KILCORNAN (DUNKELLIN BY) | X:141260 Y:220190 |  |




| | | | | | | | | |
|-----|----------|---|--|--|----------|--------------------------|----------------------|--|
| 237 | 30335005 | Clarinbridge School House / Parish Hall | Terraced seven-bay single-storey former school house with random squared limestone facade and gable belfry, c. 1866. Extended to rear, c. 1999, with lower two-bay entrance porch on left, and arched entrance to yard on right. Arcaded outbuildings display local artefacts at rear. | Regional value because of its overall architectural quality and age. The building makes a significant contribution to the village streetscape. | Oranmore | KILCORNAN (DUNKELLIN BY) | X:141340 Y:220210 |  |
| 238 | 30335009 | Clarinbridge Bridge | Five-arched road bridge, crossing the Clarinbridge River, late 18th cent. Parapet walls with splayed ends. Doubled in width. Repointed c. 1990. | Regional value because of its architectural quality and being a good example of a late 18th cent road bridge. In addition its setting has picturesque qualities. | Oranmore | HILLPARK | X:141250 Y:220040 |  |
| 239 | 30409506 | McDonaghs | End-of-terrace seven-bay single-storey dormer attic public house, c. 1840, with deep reed thatch, carried over dormer windows, ground floor refenestrated c. 1985. | Example of a vernacular building on account of the thatched roof. In addition it is a noted landscape feature of Oranmore. | Oranmore | INN PLOT | X:138060 Y:224700 |  |




| | | | | | | | | |
|-----|----------|------------------|--|--|----------|---------------|----------------------|--|
| 240 | 30409508 | Oranmore Library | Gothic style cruciform plan church, dated 1808. Altered c 1885, gable belfry added and some window opes altered. The facade is rendered and has stone dressings. The interior has unusual roof structures and gallery. Extensively renovated c. 1998 - 2000, to accommodate community facility, retaining interior features. Set within graveyard with numerous gravestones. Ashlar gate piers and iron gates. | Regional value because of its architectural quality; unusually early example of a Catholic church; interior value- roof structure and gallery etc; Detail value - gates and piers etc; Setting - Contribution to village streetscape. | Oranmore | ORAN MORE | X:138020 Y:224500 |  |
| 241 | 30409504 | Oranmore Castle | Square tower house, c. 1450, with advanced bay on left. Re-roofed, restored and adjoining three-bay, two-storey house with connecting single-storey corridor built c. 1940. Set on shoreline with and including quay and private jetty. | National value because of its age and building type; the interior as an example of a tower house adaption; group value including quay, jetty and castle; the building is an important landscape feature and the site has archaeological potential. | Oranmore | ORAN MORE | X:137650 Y:224590 |  |
| 242 | 30409512 | Rinville Park | Detached three-bay single-storey gate lodge with dormer storey and gabled breakfront, c.1850. Adjoining entrance gates to Rinville Park. | Regional value on account of its architectural quality and being a good mid 19th cent example of a demesne gate lodge. It is also a significant landscape feature. | Oranmore | RINVILLE WEST | X:136340 Y:222110 |  |




| | | | | | | | | |
|-----|----------|----------------|---|---|----------|------------------------|----------------------|--|
| 243 | 30409529 | Lavally House | Detached five-bay two-storey gable-ended house with central wyatt window ope and round headed stone door-ope, c1820. Bay windows added c1900. Two storey rear return. The interior has decorative ceiling cornices, some original joinery etc. Range of two-storey outbuildings dated 1876. Set within its own grounds | Regional value because of its architectural quality, age of structure, internal finishes and because of the picturesque landscape setting. | Loughrea | LAVALLY (DUNKELLIN BY) | X:144980 Y:222030 |  |
| 244 | 30409522 | Lynch Monument | Lynch Monument consisting of high square pedestal with inscribed stone plaque - which is not fully legible. | Regional value on account of its age and contribution as a feature to the landscape. | Oranmore | LAVALLY (DUNKELLIN BY) | X:144080 Y:221830 |  |
| 245 | 30409604 | Rockmore House | Detached three-bay single-storey house over high basement, c.1820. It has a hipped and bracketed roof, rendered facade and paired sash windows. Single-storey extensions to rear. Renovated c. 1985. Interior contains some contemporary joinery and a staircase c1880. Outbuildings and yard. Entrance gates c1850. Set within its own grounds with some good trees. | Regional value because of its architectural quality and being a good example of a house of its date and class. In addition its setting, outbuildings and gates contributes to its overall importance. | Oranmore | FARRANABLA KE WEST | X:149690 Y:225840 |  |




| | | | | | | | | |
|-----|----------|------------------------------|--|---|----------|-----------------------------|----------------------|--|
| 246 | 30336002 | St. Colman's Catholic Church | Gothic style, T-plan church with shallow alter recess, pointed opes, attached tower and three bay two storey presbytery at rear, c1840. The rendered facade has hood-mouldings to window-opes and stone dressings to door-opes. The interior has a decorative plastered ceiling, balcony, memorial plaque dated 1847 and 1900's confessional boxes. Set back from road within its own site which contains several tomb stones. | Regional value because of its architectural style and detail, quality of internal finishes including decorative plasterwork, wall memorial dated 1847 and some late 19th cent. joinery. The building makes contribution to village streetscape. | Loughrea | CRAUGHWELL (DUNKELLIN BY) | X:150910 Y:220370 |  |
| 247 | 30336005 | Ballymore Park | Detached five-bay two-storey with pedimented breakfront and lower single-bay two storey-storey wings to either side c.1750. Additions at rear. Interior contains original closed string staircase. Enclosed hunt kennels and stables at rear dated 1891. Set within in its own grounds. | Regional value because of the date and style of the building, quality of architectural detail such as to the pediment, the quality of internal joinery including staircase and the design of the stables. | Loughrea | BALLYMORE (ED CRAUGHWELL L) | X:151510 Y:220340 |  |
| 248 | 0 | Strongford Mill | Mill complex comprising of detached three-bay single-storey house with attic, c. 1800. Converted to residential use c.1990. Three bay, 2 storey with attic former mill building to side. Group of restored buildings in yard, used as offices/outbuildings. Set within its own grounds with mill pond, race and weir extant. | Date of mill reputed to be mid 17th cent. Picturesque setting. Now of limited Regional value because the internal machinery has being removed. | Loughrea | CAHERADAN GAN | X:152320 Y:220160 |  |




| | | | | | | | | |
|-----|----------|-------------------|---|---|----------|---------------|----------------------|--|
| 249 | 0 | Strongford Bridge | Hump-backed, single arch road bridge, c. 1800. | Regional value because of quality of design, construction and age and its picturesque quality in association with the adjoining castle. | Loughrea | CAHERADAN GAN | X:152670 Y:220050 |  |
| 250 | 0 | Strongford Castle | Detached two-storey square tower house, c. 1300, extensively renovated and converted to residence, c. 1990. | Regional value because of its antiquity, archaeological potential and the contribution it makes to the surrounding landscape. | Loughrea | CAHERADAN GAN | X:152670 Y:220080 |  |
| 251 | 30409616 | Hollypark House | Detached three-bay two-storey house with hipped roof, pseudo-pilasters and rear wing, c. 1800. The facade is nap rendered and retains small pane sash windows. The interior plan has an oval hall and oval staircase hall at rear, cantilevered timber staircase and good contemporary joinery. Outbuildings at rear. Set within well wooded grounds with gate lodge and entrance gateway dated c1820.. | Regional value because of its high architectural quality, interesting floor plan and good quality internal joinery. Set in small demesne with out buildings, gate lodge, entrance gateway and good trees. | Loughrea | HOLLYPARK | X:154370 Y:222540 |  |




| | | | | | | | | |
|-----|----------|-----------------------------|--|---|----------|----------------|----------------------|--|
| 252 | 30409619 | Esker Railway Bridge | Single arch rusticated stone bridge over railway track, built 1869. Only open to pedestrian traffic. | Regional value on account of its special architectural quality and design and the contribution it makes to the landscape. | Loughrea | TEMPLEMART IN | X:150340 Y:220970 |  |
| 254 | 30409614 | Moyode Castle | Ruins of 18th or 19th cent house and outbuildings. Set within former demesne. | Ruins of apparent little interest. | Loughrea | MOYODE DEMESNE | X:153080 Y:223120 |  |
| 255 | 30409613 | Moyode Castle – lodge house | Detached three-bay single-storey former lodge house, c. 1840. Now in use as farm building. | Regional value . | Loughrea | MOYODE DEMESNE | X:153180 Y:223730 |  |




| | | | | | | | | |
|-----|----------|-----------------------------------|---|---|----------|----------------|----------------------|--|
| 256 | 30409612 | Moyode lodge | Detached three-bay single storey L-plan gate lodge with rendered facade and stone dressings to curved headed opes, 1875. Set back from road. | Regional value because of its architectural quality and being a good example of a late 19th cent gate lodge. | Loughrea | MOYODE DEMESNE | X:152100 Y:222450 |  |
| 257 | 30409602 | Castle Turvin | Detached five-bay two-storey house with basement, entrance steps, attic storey and gable stacks, c1780. The rendered facade has plain square headed doorcase with small sidelights. The interior early 19th cent ceiling cornices and joinery. Outbuildings. Set within its own grounds with some good trees. | Regional value on account of its age, architectural quality- general design. The building is an important element of the general landscape. | Oranmore | CASTLETURVIN | X:149300 Y:225670 |  |
| 258 | 30409703 | SS Peter & Paul's Catholic Church | T-plan church, dated 1840. The rough dashed facade has cut stone dressings including pinnacled corners and gable belfry. The interior has a decorative plaster ceiling, wall memorials, gallery and later recess containing a late 19th cent. alter. Renovated c. 1990. Set within enclosed site. | Regional value because of the architectural quality and age. In addition it is a good example of a mid-19th cent Catholic church built with the patronage of the local landlord. The building is an important feature of the local landscape. | Loughrea | CLOGHAREVA UN | X:157580 Y:225180 |  |




| | | | | | | | | |
|-----|----------|--------------------------------------|---|---|----------|------------------|----------------------|--|
| 259 | 30409701 | Kiltullagh House | Detached five-bay two-storey over basement house, c. 1725, in ruinous condition. Nearby former stable yard, c. 1750, partly renovated and converted to residential use, c. 1990. | Regional value because of architectural significance and date of construction. There are few remaining large houses of this date in the County. The building is a significant feature of the bare landscape. | Loughrea | KILTULLAGH NORTH | X:157030 Y:225400 |  |
| 260 | 30409706 | Clogharevaun Bridge | Hump-backed two-arch 18th cent road bridge. Built of random rubble limestone. The main central arch rebuilt c. 1850. Set in open countryside near castle ruins. | Regional value on account of its age and contribution to the landscape. | Loughrea | CLOGHAREVA UN | X:158140 Y:224210 |  |
| 261 | 30409710 | Kilconickny Church of Ireland Church | Board of First Fruits style, two bay single cell church with timber tracery, flanking vesteries and two storey crenellated tower c1820. Unused. Set within ancient enclosed churchyard with a number of grave stones. | Regional value because of its architectural quality, building type and age. In addition it forms a point of interest in the landscape. Furthermore the site has archaeological potential because of the nature of the site. | Loughrea | BOOKEEN SOUTH | X:158240 Y:223110 |  |




| | | | | | | | | |
|-----|----------|-------------------------|---|---|----------|-------------------------|----------------------|--|
| 262 | 30409707 | Dunsandle Station | Semi-detached four-bay single-storey former railway station and adjoining single-bay two-storey former station master's house, c. 1860; converted to residential use, and renovated c. 1995. Goods shed facing across former track. | Regional value on account of being a part of the Galways transport heritage. | Loughrea | CARROWKEEL (ATHENRY BY) | X:159700 Y:224100 |  A photograph of a two-story stone building with a gabled roof, identified as Dunsandle Station. The building is situated next to railway tracks, and a sign in the foreground reads 'DUNSANDLE STATION'. |
| 263 | 30409712 | Dunsandle Estate Bridge | Single, segmental arch bridge with ashlar limestone buttresses and cast-iron balustrades. Replaced on one side, c. 1985 by nap rendered concrete wall. | Regional value because of its architectural design and use of materials. It is a landscape feature of the former Dunsandle demesne. | Loughrea | CARROWREV AGH | X:156230 Y:221630 |  A photograph of a stone arch bridge with a concrete wall on one side, surrounded by lush greenery and trees. |
| 264 | 30409711 | Dunsandle Lodge | Detached three-bay single-storey lodge with gabled breakfront attic storey and ashlar facade, c. 1855. Extensively renovated and extended to rear, c. 1995. | Regional value because of its architectural quality in design and construction, in addition it is a significant landscape feature. | Loughrea | CARROWREV AGH | X:156090 Y:221730 |  A photograph of a detached three-bay single-storey lodge with a gabled breakfront attic storey and ashlar facade, featuring a central arched doorway and a small window above it. |




| | | | | | | | | |
|-----|----------|---|--|--|-------------|---------------|----------------------|--|
| 265 | 30409716 | St. Cleran's | Country mansion built in two phases. The earlier section consists of a four-bay two-storey house over basement with hipped roof and contemporary internal finishes, built c. 1784. The later section designed by Sir Richard Morrison c1807 consists of a five-bay, two-storey bow ended block with richly finished interior. Various stables and outbuildings. Renovated in 1959 by Michael Scott and Partners. Ruined square tower. All set within wooded demesne with ha-ha, bridge, lake, boundary wall and gateway. | National value because of the special architectural quality of the design and craftsmanship of construction, the highly decorative interior, a work of Sir Richard Morrison, the earlier tower house and the setting within the demesne. of historical importance due to connection with Burke and Wills Australian expedition | Loughrea | SAINTCLERAN S | X:155550 Y:219900 |  |
| 266 | 30409802 | St. Michael's Catholic Church | Gothic style four-bay single cell church with side aisle expressed internally only, c. 1860. The rough dash rendered facade has pointed opes with compo. hood mouldings. The interior has compartmented ceiling, round arched arcades gallery and some Harry Clarke style windows etc. Renovated c. 1980 with porch and sacristy added. Set within small enclosed site with freestanding 20th cent belfry. | Regional value because of its architectural quality in both design and execution and in addition the stained glass windows. It forms an interesting landscape feature. | Ballinasloe | CAPPATAGGLE | X:172550 Y:225020 |  |
| 267 | 30409807 | St. Mary's Church / Our Lady of Lourdes | T-plan two-bay church with date stone of 1839. Refurbished, re-roofed, three sided apse and bell-cote added c1880. The rough dash rendered facade has both round and pointed headed opes and cut stone dressings. The interior has an exposed truss roof, gallery and ornate finished apse etc. Renovated c. 1985. Single-storey sacristy attached at rear. Graveyard adjoining. | Regional value because of the buildings architectural quality as expressed by the plan, detail and setting. In addition the the graveyard with the numerous 19th cent. headstones is a point of interest. | Loughrea | WALLSCOURT | X:169770 Y:220080 |  |




| | | | | | | | | |
|-----|----------|---------------------------------------|--|--|-------------|-----------------------|----------------------|--|
| 268 | 0 | Cartron House | Detached five-bay two-storey gable-ended house with pedimented breakfront, attic storey and rear return, c1760. The nap rendered facade has a round-headed door ope with small side lights. Refurbished and window opes refitted c1980. The interior has an open-well staircase and lugged door architraves etc. Two-storey outbuildings at rear. Set within its own grounds. St.Joseph's College, Garbally Park was established here in 1892. | Regional value because the house has architectural and historical value. It is a good example of a house of its age and class. The building is an interesting landscape feature. | Ballinasloe | CARTRONSHE ELA | X:172200 Y:223680 |  |
| 269 | 30409903 | St. Augustine's Roman Catholic Church | Gothic style T-plan church with tower, rendered facade and cut-stone dressings including short spire, c 1820. Large external memorial plaque dated 1828. Some early twentieth century stained glass. Interior refurbished c1980. Set within large graveyard containing many early nineteenth century tombstones. | Good example of early nineteenth century Catholic church which for its date unusually has a spire. Grave yard has large collection of early tomb stones. Interesting external wall memorial. | Ballinasloe | CROSSCONNE LL MORE | X:183890 Y:224770 |  |
| 270 | 30409910 | Kiltormer Church of Ireland Church | Board of First Fruits style, three bay single cell church with apse and pinnacled tower, c. 1815. Interior has coved ceiling - fittings removed. Set within enclosed churchyard which contains trees and some early nineteenth century memorials. Entrance gates made by R. Turner of Dublin. | Regional value because of the architectural quality of the building, in addition it is a good example of Board of First Fruits style church of the period, which the County has few remaining examples. Building now derelict. | Ballinasloe | NEWTOWNEY RE | X:181810 Y:220540 |  |




| | | | | | | | | |
|-----|----------|----------------------------------|--|--|-------------|----------------|----------------------|--|
| 271 | 30409909 | Kiltormer Catholic Church | Gothic style T-plan church with rendered facade and dressings, c. 1830, Interior contains balcony, two carved stone stoups dated '99 and 1822 and stained glass windows signed Clarke, Dublin. Renovated c. 1980, uPVC porch added c. 1995 and freestanding iron belfry. Set adjoining village street without a graveyard. | Regional value because of its architectural value by way of plan and being a good example of an early nineteenth century Catholic church with interesting carved stoups and good stained glass windows. The Building contributes to the village streetscape. | Ballinasloe | KILTORMER WEST | X:181960 Y:220630 |  |
| 272 | 30410023 | St. Mary's Roman Catholic Church | Gothic style T-plan church, c. 1840. Interior contains balcony and stained glass dating from early twentieth century. Radically refurbished c. 1970 and large porch added. Set within churchyard containing modern freestanding iron belfry. | Makes an important contribution to village streetscape. | Ballinasloe | LAURENCETO WN | X:188430 Y:220650 |  |
| 273 | 30410010 | Oghilmore Stores | Terraced two storey building on splayed corner site dated 1858 and flanked by and including two dwellings. | Good example of development by improving landlord -estate stores. | Ballinasloe | OGHIL MORE | X:188690 Y:221220 |  |




| | | | | | | | | |
|-----|----------|--------------------------|---|--|-------------|-------------------------|----------------------|--|
| 274 | 30410028 | House | Semi-detached, three-bay two-storey house with advanced end bay and coursed rubble facade, c 1890. Extension added to side and PVC casement windows inserted. Set back from road with garden to the front. | Built by landlord as part of estate improvement. | Ballinasloe | OGHIL MORE | X:189060 Y:221420 |  |
| 275 | 30410018 | Laurencetown House Lodge | Gothic style, three-bay two-storey estate lodge, with pointed window ope, flying buttresses and pinnacles to end gable wall, c1800. Set next to former avenue. | Regional Value because of its rarity, style and date. The Volunteer Gateway, Gothic Archway and this building are all that remain of a once important Co. Galway estate. | Ballinasloe | BELVIEW OR LISSAREAGHAN | X:186270 Y:220280 |  |
| 276 | 30410022 | Seymour Mausoleum | Mausoleum, c. 1870, consisting of single-cell structure with gables, stone vaulted roof, large window ope and set over battered crypt with iron doors. Approached by flight of stairs set in apron. Situated outside walls of graveyard containing group of cut stone gravemarkers. | Elaborately designed and well constructed mausoleum. Fine example of masonry. Set against background of trees and within sight of Ballymore Castle. | Ballinasloe | BALLYMORE LOWER | X:188130 Y:220400 |  |




| | | | | | | | | |
|-----|----------|-----------------------------|--|---|-------------|-------------------------|----------------------|--|
| 277 | 30410021 | Ballymore Castle | Three-bay two-storey house with shallow central bow, hipped roof and round headed door-ope with sidelights, c. 1810. Interior contains circular entrance hall, staircase hall light by large roof dome, decorative ceiling plasterwork and other original features. Three storey extension added at rear c 1850. Tall, tower house c1450, retaining roof and floors etc.attached at rear. Outbuildings.Set within small demense, with trees and mid-19th century entrance gateway. | Country house possibly designed by the Morrisons with finely detailed interior features that include ceiling plasterwork, staircase etc. Picturesquely sitted in small demense. Important towerhouse attached complete with roof,floors and some wall panels. | Ballinasloe | BALLYMORE LOWER | X:187950 Y:219950 |  |
| 278 | 30410017 | Volunteer Arch | Gateway consisting of a tripartite and pedimented entrance screen, flanked by three-bay two-storey lodges. Built of coursed rubble with cut-stone dressings and having blind lunettes and a large inscribed panel commemorating the Volunteer Movement, dated 1782. Now ruinous. Former private entrance to Laurencetown demesne, but now spanning public road. | Of architectural and historic importance because of its good design and associations with Grattens Volunteer Movement. It is an important landscape feature. | Ballinasloe | BELVIEW OR LISSAREAGHAN | X:184870 Y:219720 |  |
| 279 | 30410019 | Laurencetown Demesne Folly. | Gothic style folly gateway with buttresses and pinnacles, c1800. Built of coursed rubble. set at roadside. | Interesting landscape feature. This and both the Gothic lodge and Volunteer gateway are all that remain of a once important Co. Galway demesne. | Ballinasloe | BALLYMORE LOWER | X:187050 Y:220210 |  |




| | | | | | | | | |
|-----|----------|-----------------------------|---|--|-------------|-----------------|----------------------|--|
| 280 | 30410012 | House | Semi-detached, three-bay two-storey house with advanced end bay and coursed rubble facade and small pane sash windows, c1890. Set back from road with garden to the front. | Built by landlord as part of estate improvements. | Ballinasloe | OGHIL MORE | X:188990 Y:221380 |  |
| 281 | 30410020 | Ballymore Castle Gate Lodge | Detached three-bay single-storey gate lodge with hipped roof, gabled open porch and segmental headed opes, c1850. The random squared limestone facade has cut stone dressings to porch and and opes. Set at roadside opposite entrance gateway. | Regional value because of its architectural quality and degree of craftsmanship. It is a fine example of a mid-19th cent lodge. Its association with the entrance gateway and main house, is of additional significance. | Ballinasloe | BALLYMORE LOWER | X:187570 Y:220460 |  |
| 282 | 0 | Our Lady of Clonfert | Detached T-plan Roman Catholic church with rendered facade, tiled roof and pointed opes, built c.1850. Radically renovated and porch added, c1970. Set within site containing two graves. | Regional value because of its contribution to the landscape. | Ballinasloe | COOLACURN SOUTH | X:195110 Y:219350 |  |




| | | | | | | | | |
|-----|----------|------------------------------|---|---|-------------|------------------|----------------------|--|
| 283 | 30410101 | Clonfert House | Ruin of detached eight-bay two-storey bishop's palace with dormer attic storey c. 1650 Extensively renovated c. 1780. Private residence from c. 1833 to 1954 when it was damaged by fire, now ruinous. Set within its own grounds containing outbuildings and good trees. | Regional value on account of its age, archaeological potential and setting. | Ballinasloe | CLONFERT DEMESNE | X:196150 Y:221300 |  |
| 284 | 0 | Emmanuel House of Providence | Group of former outbuildings to Bishop's Palace, built c. 1775. Extensively renovated c. 1995 to house religious retreat house. Complex extended c. 1995 with group of single storey buildings, and circular plan chapel. | Regional value because of their age, association with the former Bishops palace and residue of architectural detail. In addition its setting is of some landscape significance. | Ballinasloe | CLONFERT DEMESNE | X:196220 Y:221300 |  |
| 285 | 0 | Brackloon Castle | Detached five-storey rubble stone square tower house, c. 1550. Ruinous condition. Set at roadside. | Regional value on account of age, being a good example of mid-16th cent tower house, archaeological potential and being a significant landscape feature. | Ballinasloe | CLOONKEA | X:195010 Y:219000 |  |




| | | | | | | | | |
|-----|----------|--|---|--|-------------|--------------------------|----------------------|--|
| 286 | 30410102 | St Brendan's Church of Ireland Cathedral | Clonfert Cathedral, 13th cent building attached to a 12th cent facade with an Irish Romanesque style portal, a Transitional east window, late mediaeval carvings on chancel-arch, 18th and 19th cent. memorials and carved timber fittings. Set within enclosed churchyard with many gravestones. | National importance on account of its age, special and rare architectural quality, its historical associations, interior fittings, its archaeological potential and its significant contribution to the landscape. | Ballinasloe | GLEBE (PART OF) | X:196140 Y:221120 |  |
| 287 | 30410103 | House | Detached house consisting of three-bay two-storey 18th cent. building with asymmetrical extensions. Set adjoining road with small front garden and various outbuildings to side and rear. | Regional value on account of its vernacular interest, and its importance in relation to the setting of the Cathedral. | Ballinasloe | CLONFERT SOUTH (SEYMOUR) | X:196140 Y:221060 |  |
| 288 | 30410345 | St. Colman's Church | T-Plan Roman Catholic church dated, 1854. Renovated 1973, with porch and sacristy and interior and roof renovated. Four round cut stone entrance piers, with variety of parish priests grave markers in grounds, also, grotto with cut stone altar. | Regional value on account of its architectural quality and age and because it is a significant element within the landscape. In addition the dated inscription on belfry is worthy of note. | Loughrea | BALLINDERRE EN | X:139150 Y:215370 |  |




| | | | | | | | | |
|-----|----------|----------------------|--|---|----------|-----------|----------------------|--|
| 289 | 30410340 | St. George Mausoleum | Gothic style single-cell mausoleum with cast iron window tracery and doors, dated 1830. Containing grave slabs dated from mid-18th cent. Erected by St. George family. Reroofed 1993 at lower level than original, adjoins c. 1500 ruined church with graveyard surrounding, inscribed plaque quotes poem by John Betjeman inspired by site. | Regional value on account of its architectural quality, unusual use of cast iron, grouping with the earlier structures and association with Tyrone House. The site has archaeological potential. In addition the building is a significant landscape feature. | Loughrea | DRUMACOO | X:139580 Y:216830 |  |
| 290 | 30410337 | Tyrone House | Ruins of seven-bay three-storey over basement mansion with cut stone facade, central three-bay breakfront and ionic portico, c1780. Interior retains traces of plasterwork. Set on elevated and isolated site within Land Commission divided demesne. Design attributed to John Roberts, Waterford. | Regional value on account of its special architectural quality and level of craftsmanship in stonework and internal decorative plasterwork. In addition it is the design of a well known architect. The building is a significant landscape feature. | Loughrea | TYRONE | X:139260 Y:217760 |  |
| 291 | 30410333 | Kilcolgan Castle | Castellated style two-bay three-storey tower house c. 1800 with later single storey wings. The interior has delicate decorative plasterwork and contemporary joinery. The building contains some earlier carved stonework. Walled garden. Entrance gateway. Set within its own grounds. | Regional value because of its special architectural quality including the internal plasterwork and joinery. Forms a significant landscape feature and prominently sitted overlooking river. | Loughrea | KILCOLGAN | X:141220 Y:217960 |  |




| | | | | | | | | |
|-----|----------|--------------------|---|---|----------|-----------|----------------------|--|
| 292 | 30410329 | Thatched House | Detached four-bay single-storey thatched cottage with half hips and dormer attic, c. 1850. Renovated c. 1985, with extensions added to front and rear. Reed and wire figure of fox on ridge.Quay side. | Regional value because of its vernicular qualities and landscape setting.. | Oranmore | RAHANEENA | X:140260 Y:218180 |  |
| 293 | 30410328 | Morans of the Weir | Semi-detached four-bay single-storey with former attic thatched house, c. 1850, with c. 1925 rendered façade. Now in use as public house with two-storey extension to rear. Further extension to rear currently under construction. | Regional value because of its vernicular qualities. | Oranmore | RAHANEENA | X:140240 Y:218180 |  |
| 294 | 0 | Thatch Cottage | Detached four-bay single-storey thatched cottage with half hips and dormer storey. Façade renovated c. 1925, refenestrated c. 1985. Set opposite quay. | Regional value because of its special vernicular qualities and although altered over the years it is the most intact of the thatched cottages in the immediate area. Its setting is also of significance. | Oranmore | RAHANEENA | X:140340 Y:218190 |  |




| | | | | | | | | |
|-----|----------|--|---|--|----------|--------------|----------------------|--|
| 295 | 30410330 | Kilcolgan Bridge | 18th cent. six arch road bridge of which the larger middle arch dates from c1870. Coursed cut stone wall with rusticated coping retained to sides of concrete replacement wall over central arch c1960. Bridge now part by-passed. | Regional value because the bridge is a fine example of an 18th cent Grand Jury constructed bridge. In addition the bridge is significant landscape feature. | Loughrea | KILCOLGAN | X:141700 Y:218450 |  |
| 296 | 0 | Killeely Church and Graveyard | Ruins of late mediaeval church, within early Christian Monastic site. Graveyard containing variety of cut stone grave markers, c. 1750 to c. 1900. | National value on account of the age of the site and building. In addition the church is very intact with good architectural detail. | Loughrea | KILLEELY BEG | X:142860 Y:217950 |  |
| 297 | 0 | St. Colman's Church, Ballinderreen Ph. | Detached five-bay single-cell Roman Catholic church, c. 1860, renovated c. 1985 with porch and sacristy added, grotto in grounds erected 1933. Graveyard to rear, containing cut stone gravemarkers. Marble alter from Clarinbridge Convent and dated 1844. | Regional value on account of the special architectural quality of the marble alter. The church is of little interest on account of the extensive 1980's refurbishment. | Loughrea | ROVEHAGH | X:143980 Y:219500 |  |




| | | | | | | | | |
|-----|----------|---------------------------|---|--|----------|-----------------|----------------------|--|
| 298 | 30410352 | St Columba's Nursing Home | Twelve-bay two-storey over basement building incorporating square tower house, c. 1500, late 18th cent. three-bay two-storey over basement house and various large extensions built by a missionary college dating from c1860 to 1900. Now in use as nursing home. Set within its own grounds with outbuildings, large grotto, fine trees and entrance gateway. | Regional value on account of the tower house, setting and entrance gateway. | Loughrea | CLOGHBALLY MORE | X:139740 Y:214060 |  |
| 299 | 30410336 | Tyrone House | Remains of late 18th cent. stable yard with single and two-storey outbuildings which have cut stone architectural dressings. Set adjoining ruins of Tyrone House | Regional value on account of their architectural quality and because it forms part of a larger group of buildings of architectural significance. Its setting in relation to the landscape is also important. | Loughrea | STRADBALLY WEST | X:139010 Y:217750 |  |
| 300 | 30410334 | Kilcolgan Castle Stables. | Stable yard consisting of five-bay two-storey and three-bay two-storey buildings, set within enclosed yard, c1810. Converted into holiday apartments. | Regional value because of their age and originally they were an integral part of the adjoining castle. | Loughrea | KILCOLGAN | X:141280 Y:217870 |  |




| | | | | | | | | |
|-----|----------|-------------------------------|--|--|----------|-----------------------------|----------------------|--|
| 301 | 30410402 | Aggard House | Detached three-bay two-storey house with raised basement, full-height half hexagon central bow entrance steps and round-headed stone doorcase, 1800. The interior has a circular hall, oval staircase hall, decorative ceiling plasterwork and contemporary joinery. Outbuildings. Set within its own grounds with good trees, Entrance gateway of ashler piers and cast iron gates. | Regional value because of its architectural quality, plan, age, internal finishes and its picturesque setting. The house is a fine example of a house of its date and class. | Loughrea | AGGARD MORE | X:150050 Y:218600 |  |
| 302 | 0 | Aggard Bridge | Double arch road bridge with maccive buttress cut-waters, c1820. | Regional value because of it being a good example of an early 19th cent road bridge built by the Co. Grand Jury. | Loughrea | AGGARD MORE | X:150400 Y:219180 |  |
| 303 | 30410406 | St. Killian's Catholic Church | T-plan two-bay Roman Catholic church with pointed apses, verge pinnacles and date stone of 1833. The rough dash rendered facade has stone dressings including gable apex belfry. The interior has an open truss roof and chancel with tracery design plasterwork. Renovated c. 1990. Set on open site at cross roads. | Regional value because of its architectural quality, age, example of an early 19th cent rural Catholic church and in addition it forms a significant landscape feature. | Loughrea | BALLYMANA GH (DUNKELLIN BY) | X:152500 Y:216710 |  |




| | | | | | | | | |
|-----|----------|--------------------|---|---|----------|-------------------------|----------------------|--|
| 304 | 30410403 | Lambert Lodge | Detached five-bay two-storey gable-ended house with with exposed rubble facade, c. 1780. Archway and outbuildings at side. Set within its own grounds. | Regional value because of its age, architectural quality and it forming an important landscape feature. | Loughrea | KILQUAIN (DUNKELLIN BY) | X:151550 Y:217370 |  |
| 305 | 30411403 | Roxborough House | Ruins of 1820's mansion and outbuildings, burnt c. 1922. Outbuildings and entrance in use as farm buildings, and in derelict condition. Entrance gates to road flank former avenue along which three land commission houses were built c1935. Birthplace of Lady Gregory. | Entrance gateway of Regional value because of its architectural quality and craftsmanship. In addition the site has cultural importance because of its association with Lady Gregory. | Loughrea | ROXBOROUG H | X:153630 Y:213120 |  |
| 306 | 30410413 | Roxborough Demesne | Single-arch bridge, dated 1788, and erected to commemorate Roxborough Volunteers. | Regional value because of its historical reference, in addition it is of architectural interest because of its design and it is also an interesting landscape feature. | Loughrea | ROXBOROUG H | X:154130 Y:213680 |  |




| | | | | | | | | |
|-----|----------|------------------------|--|---|----------|--------------------|----------------------|--|
| 307 | 0 | Rahasane House | Ruins of ivy covered ruin of four-bay two-storey house with basement, c1820. Ruins of outbuildings. Detached single-bay split-level gate lodge with tripartite window set within shallow recess. Set within Land Commission divided estate. | Regional value applies to the gate lodge on account of its architectural quality especially the cut stone detail around window ope. | Loughrea | RAHASANE | X:147420 Y:218460 |  |
| 308 | 30410415 | Castle Taylor | Ruins of substantial mansion consisting of tower house and extensive 18th and 19th cent additions including imitation tower house to balance the original, all with battered walls and bastions on the yard wall. Large window inserted with cast iron gothic tracery. E-plan stable block. three-bay two-storey managers house dated 1859. Walled garden. Ruined three-bay single-storey gate lodge and gate-piers with water-worn limestone dressings. | National value on account of the tower house. while the other structures are regional value. They form a considerable landscape feature. The site has archaeological potential on account of the span of occupancy. | Loughrea | CASTLETAYLOR SOUTH | X:146560 Y:214030 |  |
| 309 | 30410509 | St. Brendan's Hospital | Standard Tudorbethan style workhouse complex with a five-bay two-storey entrance wing dated 1842, thirteen-bay two-storey wing with dormer attic to rear, flanked by three-storey wings with lantern-lit dormer attics and two-storey wing behind. Designed by George Wilkinson.c. 1920 corrugated iron extension renovated/extended c. 1980-95. Housing nursing home. | Regional value because of the architectural quality of construction and design. In addition it is a category of building which is of historic importance. | Loughrea | KNOCKANIM A | X:162330 Y:215650 |  |




| | | | | | | | | |
|-----|----------|---|---|---|----------|----------------------------|----------------------|--|
| 310 | 30410501 | Conicar Roman Catholic Church | Detached four bay single-cell Roman Catholic church with raking crenellations to front gable and side buttresses. The rendered facade has stone dressings including datestone of 1842. The interior has a later open truss roof and gallery. Renovated c. 1980. Set back from road against backdrop of trees. | Regional value because of its architectural quality - being an unusually well finished mid-19th cent Catholic church. Interesting datestone. The building makes an important contribution to the landscape. | Loughrea | CONICAR (DUNKELLIN BY) | X:157030 Y:217630 |  |
| 311 | 30410515 | Church of the Nativity / Kilchreest Catholic Church | Detached three-bay single-cell church, dated 1881. The rendered facade has pointed openings, a limestone porch and gable belfry. The interior has an open truss roof, shallow altar niche and marble altar. Renovated c. 1990. Set in open countryside and surrounded by a new carpark. | Regional value because of its special architectural value; a good example of a small late 19th cent rural Catholic church, interesting roof structure and retaining the original altar. | Loughrea | BALLINGARRY (DUNKELLIN BY) | X:156700 Y:213940 |  |
| 312 | 30410505 | Millmount Bridge | Seven-arched road bridge with V cut-waters, six refuges and parapet walls, c1780. Dry river bed. | Regional value because of its architectural quality of design, construction, age and its contribution to the landscape. | Loughrea | KILLASPUGM OYLAN | X:157090 Y:214950 |  |




| | | | | | | | | |
|-----|----------|---------------------------|--|---|----------|----------|----------------------|--|
| 313 | 30410508 | Corheen House | Detached three-bay two-storey house with hipped roof, basement, coursed rubble facade, cut stone dressings and recessed central bay with veranda-porch ,c1875. Interior has contemporary plasterwork and joinery etc. Renovated c. 1990. Outbuildings.Two-storey gabled gate lodge with decorative barge boards. Entrance gateway. Set within its own grounds. | Regional value because of its special architectural quality, being a good example of a house of its age and category. In addition it is well positioned overlooking Loughrea and therefore a prominent landscape feature. | Loughrea | CURHEEN | X:160490 Y:215090 |  |
| 314 | 0 | Dolan Electrical Supplies | Terraced seven-bay two-storey house with basement, carved stone eaves course, rendered facade and tall narrow window opes,c1760. The interior has raised and fielded window shutters. 20th cent. timber shopfront. Front railings. Street frontage. | Regional value because of its apparent age, architectural quality and its contribution to the streetscape. | Loughrea | LOUGHREA | X:162010 Y:216560 |  |
| 315 | 30337027 | Town Hall / Cinema | Seven-bay two-storey former town hall with ground floor blind arcades pierced by window opes and doors.c. 1860, The facade is part ashlar limestone and part rough dash rendered. Corner site. Converted to cinema c. 1940. Now unoccupied. | Regional value because of its architectural quality and its contribution to the townscape. | Loughrea | LOUGHREA | X:162100 Y:216460 |  |




| | | | | | | | | |
|-----|----------|----------------------------------|---|---|----------|----------|----------------------|--|
| 316 | 0 | Farm and Equestrian Centre | Detached three-bay two-storey gable-ended house, c. 1790 The rendered facade has original upper floor fenestration and two later round-headed door opes. Now houses flats over retail outlet, with enlarged ground floor opes, c. 1980. | Regional quality because of its architectural quality, age and its contribution to the streetscape. | Loughrea | LOUGHREA | X:162100 Y:216430 |  |
| 317 | 30337038 | St. Brendan's Catholic Cathedral | Gothic style cruciform plan cathedral has side aisle, tower and spire. The rusticated random squared limestone facade has cut stone dressings. Designed by William Byrne and built 1897-1903. The rich interior has marble arcade shafts, polychrome tiles, open truss roof and stained glass by members of An Tur Gloine, communion rails, side altars etc. Set within large site with entrance gates by William A. Scott. | National value because of its special overall architectural quality, fine rich interior and the contribution it makes to the townscape. | Loughrea | LOUGHREA | X:162170 Y:216400 |  |
| 318 | 30337015 | Dr.J Flaherty's | End-of-terrace three-bay two-storey house with raised basement, double flight of entrance steps and ionic stone doorcase, built c1790. the facade is rough dash rendered. Refenestrated c. 1995. Corner site streetscape. | Regional quality because of its special architectural quality, doorcase detail, and the contribution that it makes to the townscape. | Loughrea | LOUGHREA | X:162190 Y:216610 |  |




| | | | | | | | | |
|-----|----------|------------------|---|--|----------|----------|----------------------|--|
| 319 | 30337041 | An Teach Beag | Terraced two-bay three-storey house with steep pitched roof and nap rendered facade, built c. 1780. Traditional style timber pubfront c.1990. Living accommodation over. Renovated c. 1990. | Regional value because of its architectural quality, age and the contribution that it makes to the townscape. | Loughrea | LOUGHREA | X:162000 Y:216560 |  |
| 320 | 30337021 | Library | Gothic style cruciform-plan church with crenellated tower and corner pinnacles, dated 1825. Built of ashlar limestone with carved stone dressings. The interior retains some wall memorials. Designed by James Pain. Set within enclosed churchyard with entrance gateway and numerous headstones. Currently undergoing major renovation for combined use as church and public library. | Regional value on account of its special architectural quality, age, attribution of design to James Pain and the contribution that it makes to the townscape. | Loughrea | LOUGHREA | X:162170 Y:216540 |  |
| 321 | 30337032 | Convent of Mercy | Gothic style, ten-bay two-storey convent with dormer attic, gables and large chapel with tower and spire, designed by J.J. O'Callaghan c. 1880. The limestone facade has cut stone dressings. Interior retains some original architectural features. Renovated c. 1995 and chapel converted into sports hall. Set within its own grounds with schools adjoining. | Regional value because of its age, authorship and special architectural quality as exemplified by its composition, cut stone detail and remaining interior features. The building is an important component of the town's streetscape. | Loughrea | LOUGHREA | X:162380 Y:216470 |  |




| | | | | | | | | |
|-----|----------|----------------------------------|--|---|----------|----------|----------------------|--|
| 322 | 30337030 | Convent of Mercy National School | Detached twenty-three-bay three-storey school building, built 1954 - 6; with façade advanced in steps. Set in grounds of convent. | | Loughrea | LOUGHREA | X:162330 Y:216470 |  |
| 323 | 30337003 | Carmelite Monastery | Five-bay two-storey Carmelite monastery with slightly advanced end bays, rendered facade and tripartite stone door stone doorcase with plaque above, built 1829. Adjoining seven-bay three-storey wing, c. 1880. Renovated c. 1990. set within its own grounds. | Regional value because of its age, architectural quality as exemplified by the doorcase etc. It, along with the monastery church form an important component of the town landscape. | Loughrea | LOUGHREA | X:161950 Y:216780 |  |
| 324 | 30337004 | St Joseph's Church | Italian Romanesque style T-plan church with semi-circular apse, c.1865. The limestone facade has arched entrance and a rose-window. The interior has an open truss roof, transept arcades, gallery and stained glass. Attached to adjoining monastery. set within its own grounds. | Regional value because of its special architectural quality as exemplified by the facade and interior detail. In addition the church is an important element of the town's streetscape. | Loughrea | LOUGHREA | X:161960 Y:216760 |  |




| | | | | | | | | |
|-----|----------|--------------------------|--|--|----------|----------|----------------------|--|
| 325 | 30337007 | Loughrea Railway Station | Group of disused railway buildings, c. 1890, including station house, goods sheds and water tower, with brick dressings. Now derelict. | Remains of Railway station now of very limited heritage value. | Loughrea | LOUGHREA | X:162210 Y:216870 |  |
| 326 | 30337022 | House | Terraced three-bay three-storey house with rough dash rendered facade and round headed Gibbsian stone doorcase with original fanlight, c. 1800. Re-roofed c. 1940. Refenestrated c. 1985. Street frontage. | Regional value on account of its architectural quality, design of doorcase and fanlight and the contribution that the building makes to the towns streetscape. | Loughrea | LOUGHREA | X:162310 Y:216630 |  |
| 327 | 30337023 | House | Terraced three-bay three-storey house, c. 1800, reroofed c. 1990. Now derelict. | Regional value because of its architectural quality and its contribution to the towns streetscape | Loughrea | LOUGHREA | X:162320 Y:216640 |  |




| | | | | | | | | |
|-----|----------|------------------------------|---|---|----------|------------|----------------------|--|
| 328 | 0 | Barry and Hayes Medical Hall | End-of-terrace six-bay two-storey house with rendered facade and carriage arch through to rear, c. 1750. Refurbished, PVC casement windows and traditional style timber shop front inserted, c. 1990. Street frontage. | Regional value because of its age and architectural quality and the overall contribution that it makes to the town streetscape. | Loughrea | LOUGHREA | X:161990 Y:216590 |  |
| 329 | 0 | Stoney Brennan Memorial | Carved stone head; possibly medieval stone fragment inserted in wall over commemorative plaque to Stoney Brennan, c. 1950. | The carved stone head if mediaeval, is of National Value for archaeological, artistic, cultural and historic reasons. The plaque and legend associated with the tale of Stoney Brennan is of Local value. | Loughrea | CUSCARRICK | X:161670 Y:216630 |  |
| 330 | 30337001 | St. Joseph's Monastery | Detached nine-bay two-storey monastery with advanced pedimented central and end bays, consecrated 1833. The rendered facade has an Ionic stone doorcase. The chapel interior was renovated 1981 but retains decorative ceiling plasterwork. Reroofed and re fenestrated c. 1990. Set within its own grounds which contains a small burial ground. | Regional value because of its age and special architectural quality as exemplified by the doorcases and chapel plasterwork. The convent is a significant landscape feature of the town. | Loughrea | COSMONA | X:161720 Y:216960 |  |




| | | | | | | | | |
|-----|----------|--------------------------------------|--|--|----------|--------------------------|----------------------|--|
| 331 | 30410604 | St. Brendan's Catholic Church | Detached T-plan, two-bay church, dated 1839. Refurbished, reroofed and presbytery added to rear, c. 1890, and sacristy added c 1985. The exterior is rough dash rendered and with a pointed stone doorcast. The interior has an open truss roof, gallery, early 20th cent. confessional boxes and marble alter. Limestone stoup with inscription "Erected by Mr Thomas Burke....1753". Set within small site adjoining road. | Regional value because of its architectural quality and being a good example of a Catholic church of its period. The interior also contains an interesting mid 18th cent stoup and late 19th cent joinery etc. The building is an important landscape feature. | Loughrea | MULLAGH MORE | X:173690 Y:218920 |  |
| 332 | 30410612 | Ryan's | Detached five-bay two-storey house of various dates. The original three-bay two storey has small window opes, c1820. The four-bay two-storey rear return added c. 1920, has pebble dash patterned upper floor and cut stone doorcases to shop and pub entrances, and hall door to side. Set at road junction. | Regional value because of the use of vernacular pebbledash patterning and also the incorporation of the earlier cut-stone dressings. In addition the building is a prominent landscape feature. | Loughrea | GORTYMADDEN | X:173490 Y:216330 |  |
| 333 | 30410606 | Ballydoogan House – Entrance Gateway | Entrance screen to Ballydoogan House with cut stone gate piers and wrought iron single and double gates, c. 1820. Single storey lodge rebuilt c1980. | Regional value because of its architectural quality and forming part of a group of buildings that includes the main house to which these were originally the main gates. | Loughrea | BALLYDOOGAN (LEITRIM BY) | X:168640 Y:216930 |  |




| | | | | | | | | |
|-----|----------|--------------------|---|---|----------|--------------------------|----------------------|--|
| 334 | 30410609 | Ballydoogan House | Detached three-bay two-storey house over raised basement and with a half hexagon central bay, c1760. The hipped roof has a modillion brasketed eaves.The rough dash rendered facade has a segmental pedemented doorcase and Gibbsian window surrounds. The interior has a fine open well staircase. Range of outbuildings. Bridge with parapets and niches. Entrance gateway. Set within picturesque demesne. | Regional value because of its architectural quality in design and detail.The interior has good internal 1920s joinery. The house alongside the outbuildings, bridge and entrance gateway form an important landscape feature. | Loughrea | BALLYDOOGAN (LEITRIM BY) | X:167900 Y:216870 |  |
| 335 | 30410603 | Dartfield | Detached five-bay two-storey house with hipped roof,pedimented breakfront and coursed squared limestone facade, c1825. Derelict. Large stable yard - refurbished as equestrian centre, 2001. Set within its own grounds. Two-bay single storey gatelodge.Tripartite entrance screen with ashlar piers and both single and double gates. Remains of demesne boundary wall. | Regional value because of its architectural design, quality of craftsmanship, age, setting within the landscape. | Loughrea | DARTFIELD | X:168190 Y:219160 |  |
| 336 | 30410713 | Hearnsbrook Bridge | Four arched rubble stone bridge with v cut-waters, c1760 . Built of coursed rubble. Massive concrete buttress added c1940. Now by-passed. | Regional value because of its age,architectural quality and its contribution to the general landscape. Group value refers to to location beside ancient church site and gateway to Hearnbrook House. | Loughrea | MONEENAVE ENA | X:179790 Y:213040 |  |




| | | | | | | | | |
|-----|----------|---|--|---|----------|-----------------------|----------------------|--|
| 337 | 30410711 | Hearnsbrook House | Detached three-bay two-storey over basement house, c. 1820. The building has a low hipped roof, rendered facade, balustraded portico, and tripartite windows. Outbuildings. Entrance gateway with ashler piers, cast-iron railings and both single and double gates. Set within its own grounds. | Regional value because of its architectural quality in design and execution. including good quality internal decorative plasterwork and joinery etc. likewise the entrance gateway is well detailed. They form a significant landscape feature. | Loughrea | KILLIMOR AND BOLEYBEG | X:179760 Y:212980 |  |
| 338 | 30410710 | Lisduff Mill | Detached three-bay four-storey water mill, c. 1790, raised and renovated 1855. Dateplaque. Hipped roof and rough dash rendered facade. Mill race and machinery in situ. Building now in derelict condition, and partially in use as outbuilding. | Regional value because of its architectural quality, age, it still contains some machinery including the waterwheel etc, its contribution to the general landscape | Loughrea | LISDUFF (LONGFORD BY) | X:177210 Y:213430 |  |
| 339 | 30410716 | Trinity Church, Killimor Church of Ireland Church | Detached two-bay single-storey former Church of Ireland church, c. 1870, with chancel. Partially renovated c. 1995 to accommodate community facility. | Small Gothic style two-bay church with projecting chancel, c1870. Built of random squared rubble limestone with cut-stone dressings. Lattice glazing and timber tracery. Set within small site next to road. Under going refurbishment. | Loughrea | GARRYAD AND GARRYDUFF | X:180950 Y:212700 |  |




| | | | | | | | | |
|-----|----------|-------------------------------------|---|--|-------------|------------------|----------------------|--|
| 340 | 30410706 | Church of Christ the King, Kilquain | T-plan church, c. 1879, with cut stone and rendered façade. Apse added c1930. The interior has timber sheeted ceiling gallery and 1930's stained glass. Renovated c. 1985. Set within own site. Grotto containing niche with statue, facing entrance across road, c. 1920. | Regional value because of its architectural quality, it being a good example of a 19th cent T-plan Catholic church, in addition the building is an important feature in the landscape. | Loughrea | KILLACHUNN A | X:184270 Y:214620 |  |
| 341 | 30410701 | Skycur House | Detached three-bay two-storey hip roofed house with tripartite window opens, c1835. The facade is nap rendered and has a timber doorcase with fan and sidelights. The interior has decorative ceiling plasterwork and contemporary joinery. Two storey outbuildings. Entrance gateway. Set within its own grounds. | Regional value because the building has architectural quality resulting from its design and its internal features including decorative plasterwork and joinery etc. In addition the house is an important element of the landscape. | Ballinasloe | SKECOOR | X:184080 Y:218910 |  |
| 342 | 30410811 | Prospect House | Detached five-bay two-storey over basement house with hipped roof, dormer windows, pedimented breakfront, c. 1775. The rendered facade has a round headed Gibbsian doorcase. Single -bay, single and two-storey extensions added at either end. The interior has some original plasterwork and joinery. Renovated c. 1880. Refenestrated c. 1930. Outbuildings. Set within small demesne. | Regional value because of its architectural quality as exemplified by the facade composition, doorcase detail and internal detail. The building is a good example of a house of its date and class. It also is an important landscape feature. | Ballinasloe | PROSPECT DEMESNE | X:190930 Y:215240 |  |




| | | | | | | | | |
|-----|----------|---|--|---|-------------|-------------------------------|----------------------|--|
| 343 | 30410823 | St. Francis Catholic Church | Mediaeval Franciscan Friary buildings including single cell church. Reroofed, c. 1855. Ruinous house, c1650. Renovated c. 1985. Graveyard to side containing cut stone memorials, c. 1500 to present. Set within enclosed churchyard. Single arch bridge adjoins site. | National importance because of its age, architectural detail, grouping of structures, history, rarity, and setting. | Ballinasloe | FRIARSLAND | X:194340 Y:213650 |  |
| 344 | 30338002 | Church of St. John the Baptist, Church of Ireland | Gothic style Church of Ireland church with chancel, open porch, false transepts and base of unfinished tower, designed by William Martin, c.1867. Built of random rubble limestone with cut stone and tile dressings. The interior has an open truss roof and stained glass etc. Set within well maintained churchyard. Cast iron gates and railing to road. | Regional value because of its age, special architectural quality, internal fittings, attribution to known architect, and its contribution to the village streetscape. | Ballinasloe | EYRECOURT DEMESNE | X:191200 Y:216810 |  |
| 345 | 30338006 | Former Theatre | Detached five-bay two-storey former theatre building with three-bay central pedimented breakfront, inscribed panel and ground floor opes set within blind arcade, late 18th cent. Street frontage. | Regional value because of its age, architectural quality, building type and its contribution to the streetscape. | Ballinasloe | TOWNPARKS (LONGFORD BY) | X:191430 Y:216700 |  |




| | | | | | | | | |
|-----|----------|------------------------------|--|---|-------------|-------------------------|----------------------|--|
| 347 | 30338014 | St Brendan's Catholic Church | Gothic style, cruciform plan Roman Catholic church with narrow tower, c.1825. Altered and window tracery inserted, c 1880. The rendered facade has stone dressings. Curved link passageway to former presbytery. The interior has an open truss roof, gallery and confessional boxes. Sanctuary altered, c1970. Set on street corner site. | Regional value because of its age, architectural quality and contribution to the village streetscape. | Ballinasloe | TOWNPARKS (LONGFORD BY) | X:191440 Y:216610 |  |
| 348 | 30338010 | O'Mearas Public House | Terraced three-bay three-storey house, [one of pair] with round headed Gibbsian stone doorcase, carriage archway and retains original fenestration to upper floors. Ground floor window opens altered. Street frontage. | Regional value because of its age, architectural quality and its contribution to the village streetscape. | Ballinasloe | TOWNPARKS (LONGFORD BY) | X:191320 Y:216590 |  |
| 349 | 0 | Earner's Lounge | Terraced three-bay three-storey house, [one of pair] with round headed Gibbsian stone doorcase and original fenestration to upper floors. Composition plaster pub ,c1950. Part refenestrated c. 1990. Street frontage. | Regional value because of its age, architectural quality and its contribution to the village streetscape. | Ballinasloe | TOWNPARKS (LONGFORD BY) | X:191310 Y:216580 |  |




| | | | | | | | | |
|-----|----------|-------------------|---|--|-------------|-------------------------|----------------------|--|
| 350 | 0 | Diamonds | Detached four-bay three-storey house, c. 1830, with timber bracketed shopfront . Refenestrated c. 1995. Extensive two storey outbuildings at rear.Street frontage. | Regional value because of its age, architctural quality, contribution to the village streetscape and having one of the oldest shopfronts in the village. | Ballinasloe | TOWNPARKS (LONGFORD BY) | X:191210 Y:216560 |  |
| 351 | 30338009 | Hourigan | Detached two-bay three-storey house, c. 1820, with timber shop front, c1900. Streetscape. | Regional value because of its age, architectural quality, contribution to the village streetscape and having one of the oldest shopfronts in the town. | Ballinasloe | TOWNPARKS (LONGFORD BY) | X:191260 Y:216570 |  |
| 352 | 30338017 | Eyrecourt Demesne | Eyrecourt Demesne entrance gateway consisting of ashlar limestone gate piers,c.1775 and wrot iron gates stamped Hodge of Dublin.Refurbished and pineapple finials replaced, c1995.. | Regional value becaue of their age, architectural quality and contribution to the town streetscape. | Ballinasloe | EYRECOURT DEMESNE | X:191580 Y:216670 |  |




| | | | | | | | | |
|-----|----------|-------------|---|--|-------------|-------------------------|----------------------|--|
| 353 | 30338018 | Church Ruin | Ruin of three-bay single-storey former Church of Ireland church, c. 1725, with belfry, c. 1800. Set within small disused graveyard. Gothic style entrance gate to site, c1870. Set within Eyrecourt Demesne. | Regional value because of its antiquity, architectural quality, gravestones and setting.. | Ballinasloe | EYRECOURT DEMESNE | X:191590 Y:216660 |  |
| 354 | 30338015 | Innisfail | Detached five-bay two-storey gable ended house with central bay bow-front, c1780. The rough rendered facade has a square-headed stone doorcase. Interior has late 18th cent panelled shutters. Two bay extension, c1850. Renovated c. 1995. Set behind railings. Street frontage. | Regional value because of its age and architectural quality as exemplified by its facade composition and doorcase detail. The building is an important component of the village streetscape. | Ballinasloe | TOWNPARKS (LONGFORD BY) | X:191510 Y:216630 |  |
| 355 | 30338003 | Courthouse | Detached five-bay two-storey courthouse, c. 1825, with advanced central bay. | | Ballinasloe | TOWNPARKS (LONGFORD BY) | X:191230 Y:216760 |  |




| | | | | | | | | |
|-----|----------|--------------------------------|---|--|-------------|---------------------|----------------------|--|
| 356 | 30410909 | Banagher Bridge | Six arched coursed cut stone bridge built 1841 - 2, renovated c. 1995 with railing to road, and cast iron lamp standards. | Regional value because of its architectural, engineering and technical qualities, and in addition being the work of Thomas Rhodes. The bridge is an important landscape feature. | Ballinasloe | | X:200530 Y:215850 |  |
| 357 | 30410908 | Cromwells Castle | Defensive tower of triform plan, partly 17th cent. Set on River Shannon bank. | Regional value on account of its design, age and its archaeological potential. The building is also a significant landscape feature. | Ballinasloe | ESKER (LONGFORD BY) | X:200450 Y:215900 |  |
| 358 | 30410906 | Banagher Bridge Martello Tower | Martello tower c1810. Set on river bank. | Regional value because of its architectural quality and historical value. The building is an important landscape feature. | Ballinasloe | ESKER (LONGFORD BY) | X:200450 Y:216000 |  |




| | | | | | | | | |
|-----|----------|----------------|--|---|-------------|---------------------|----------------------|--|
| 359 | 30410907 | House | Short length of canal and detached three-bay two storey gabled lock keepers house, c1820. | Regional value because of its architectural and engineering qualities. In addition the lock house is a landscape feature. | Ballinasloe | ESKER (LONGFORD BY) | X:200410 Y:215920 |  |
| 360 | 30410903 | Esker School | Detached five-bay two-storey school house with gabled breakfront and tall chimney stacks, dated 1858. Built of coursed rubble limestone. Converted into community hall. Set on small elevated roadside site. | Regional value because of its architectural quality and being above the norm in design. In addition it forms a significant landscape feature. | Ballinasloe | ESKER (LONGFORD BY) | X:199330 Y:216500 |  |
| 361 | 30411212 | Corranroo Mill | Ruin of detached two-bay four-storey tidal mill, dated 1804; Built of coursed rubble limestone. Weir in tidal bay, and mill races intact. Derelict outbuildings to rear, partially renovated c. 1990 to serve as farm buildings. | Regional value because of its special architectural and industrial archaeological interest and rarity. It is also an interesting landscape feature. | Loughrea | RINNEEN (ED DOORUS) | X:132640 Y:211760 |  |




| | | | | | | | | |
|-----|----------|------------------------------|---|--|----------|---------------------|----------------------|--|
| 362 | 0 | Corranroo | Detached three-bay single-storey mill owners house, c. 1805. Renovated c. 1875, and c. 1990 with dormer attic inserted and conservatory added to side. Set adjacent to mill | Regional value because of its architectural quality and association with the adjoining tidal mill. It forms a landscape feature. | Loughrea | RINNEEN (ED DOORUS) | X:132650 Y:211780 |  |
| 363 | 30411205 | St. Colman's catholic Church | Gothic style three-bay single-cell church with large pointed windows and two-storey crenellated tower. Renovated c. 1970. Small graveyard at side. | Regional value because of its architectural quality and contribution to the general landscape. | Loughrea | NEWTOWNLY NCH | X:132390 Y:213310 |  |
| 364 | 30411209 | Tawnagh Causway | Rubble stone causeway, c. 1800, built as tidal dam for mill. | Regional value because of its technical and industrial archaeological interest. It is also a significant landscape feature. | Loughrea | DOORUS | X:134060 Y:212940 |  |




| | | | | | | | | |
|-----|----------|------------------------------|--|--|----------|--------------------------|----------------------|--|
| 365 | 30411208 | Tawnagh Mill Ruin | Detached rubble stone cylindrical three-storey ruined tidal mill, c. 1800. Set close to road and foreshore. | Regional value because of its significant architectural, technical and industrial archaeological interest. It is also a significant landscape feature. | Loughrea | TAWNAGH WEST (ED DOORUS) | X:134020 Y:213010 |  |
| 366 | 0 | Thatch House | Detached four-bay single-storey gable-ended thatched house, c. 1820. Re-thatched c. 1990 and refenestrated c. 1995. Set on road corner with yard at rear and outbuilding.. | Regional value because of its vernacular qualities. It is also a landscape feature. | Loughrea | TAWNAGH WEST (ED DOORUS) | X:133670 Y:212180 |  |
| 367 | 30339002 | St. Colman's Catholic Church | Low, T-plan church with lime rendered walls, buttresses and block and start surrounds to pointed apses, c. 1815. Additional slender belfry tower with plaque recording dated 1845 and name of architect. Adjoining sacristy. Interior renovated c. 1995. Set back from road with large carpark to front in which is sited a High Cross memorial. | National value on account of its special architectural quality and being a rare unaltered example of an early 19th cent rural Catholic church with the name of the architect attached. The church is an important landscape feature. | Loughrea | BALLYBRANAGAN | X:136110 Y:210380 |  |




| | | | | | | | | |
|-----|----------|------------------------------|--|---|----------|-------------------------|----------------------|--|
| 368 | 0 | Kinvara National Schoolhouse | Detached five-bay two-storey school house with end gables, rough dash rendered facade, date plaque and some original iron casement windows, dated 1840. Porch added. Set back from road with yard at rear. | Regional value because the building is an early example of a national school and includes some original features such as the iron casement windows etc. It is also a significant landscape feature. | Loughrea | BALLYBRANAGAN | X:136280 Y:210280 |  |
| 369 | 30339003 | Windmill Tower | Detached cylindrical rubble stone windmill, c. 1820. Set in open field. | Regional value because of its rarity, architectural and industrial archaeological interest. It is also a prominent landscape feature. | Loughrea | KINVARRA (KILTARTAN BY) | X:136510 Y:210300 |  |
| 370 | 30339005 | St. Joseph's Presbytery | Semi-detached five-bay two-storey former convent, c. 1870, with three-storey tower advanced in central bay of façade. Now houses presbytery. Set within its own grounds which contains grotto. | Regional value because of its architectural quality, association with the adjoining church and the contribution that it makes to the townscape. | Loughrea | KINVARRA (KILTARTAN BY) | X:136990 Y:210240 |  |




| | | | | | | | | |
|-----|----------|------------------------------|---|--|----------|-------------------------|----------------------|--|
| 371 | 30339004 | St. Joseph's Catholic Church | Seven-bay single-cell church with rendered facade, cut stone dressings and round headed opes, c. 1877. The interior has a timber sheeted barrel vaulted ceiling, decorative painted work, mosaic work and a gallery. Extensively renovated c. 1980. Set adjoining former convent buildings. | Regional value because of its architectural quality and internal finishes. The building is a significant element in the towns streetscape. | Loughrea | KINVARRA (KILTARTAN BY) | X:137030 Y:210280 |  |
| 372 | 30339009 | Kinvara Courthouse | Detached double fronted five-bay single-storey courthouse, c. 1840. The hip roofed building has a rendered facade with stone dressings. Now also used as play school and occasional gallery. | Regional value because of its architectural quality and its contribution to the town streetscape. | Loughrea | KINVARRA (KILTARTAN BY) | X:137270 Y:210230 |  |
| 373 | 30339008 | Murphys Stores | Terraced four-bay four-storey rubble stone warehouse, c. 1850. Converted into gallery 2001. Set on quayside | Regional value because of its architectural style and former industrial significance. It also contributes to the towns streetscape. | Loughrea | KINVARRA (KILTARTAN BY) | X:137320 Y:210280 |  |




| | | | | | | | | |
|-----|----------|----------------------|--|---|----------|----------------------------|----------------------|--|
| 374 | 0 | Dunguaire Castle | Square tower house, c. 1550, with bawn wall adjoining, c. 1650. Two-storey tower, c. 1650 advanced from bawn wall and connected to tower by two-storey building, c. 1975. In ruinous condition and repaired c. 1915 by Edward Martyn. Now open to the public and banquets served. | National value because of its age, architectural and archaeological significance. It is also a prominent landscape feature. | Loughrea | DUNGORY WEST | X:138060 Y:210550 |  |
| 375 | 30339020 | P. O'Dea | Terraced five-bay three-storey house with end gables and carriage archway dated 1851. Simple timber shopfront with good lettering c 1890. Street frontage. | Regional value because it is a good example of a mid-19th cent. residential-commercial property, of its architectural quality, detail of shopfront and its contribution to the towns streetscape. | Loughrea | CARTRON (ED KILLEENAVARRA) | X:137350 Y:210180 |  |
| 376 | 30411408 | St. Theresa's Church | Five-bay church with chancel, c. 1850. Exterior radically refurbished, rendered, tiled and porch and tower built c 1970. The Interior contains an open truss roof, gallery, baldachino by William Scott, and stained glass commissioned by Edward Martyn, c. 1900. Cut stone entrance and railings, c. 1900. Set with village. | Regional value because of its architectural quality of its interior fittings etc and its contribution to the village streetscape. | Loughrea | BALLYLARA | X:146010 Y:210260 |  |




| | | | | | | | | |
|-----|----------|-----------------------------------|--|---|----------|----------------|----------------------|--|
| 377 | 30411406 | Loughnane Quinn Memorial Hall | Detached nine-bay single-storey hall with attic and basement designed by William Scott ,c1910.Destroyed by fire c.1920 and rebuilt 1940. Renovated c. 1985. Cut stone gate piers to sides. Road frontage. | Regional value because of its architectural quality, association with William Scott an architect of high repute, and the contribution it makes to the village streetscape. | Loughrea | BALLYLARA | X:146130 Y:210380 |  |
| 378 | 30340006 | Ardrahan Garda Station | Detached three-bay two-storey police station with ashlar facade and central pedimented breakfront. Street frontage with yard at rear. Renovated c. 1995. Also provides domestic accommodation. | Regional value because of its architectural design, quality of construction and the important contribution it makes to the village streetscape. | Loughrea | ARDRAHAN NORTH | X:146110 Y:212060 |  |
| 379 | 30340003 | Ardrahan Church of Ireland Church | Board of First Fruits style, four-bay church with round headed windows with gibbsian surrounds, semi-circular apse and hexagonal tower with clock and bell, built 1809. The interior has a plaster ceiling, gallery, stained glass, fine early 19th cent organ and wall monuments etc. Enclosed churchyard with ruin of early Christian church in grounds and variety of gravemarkers from c. 1800 to present. | Regional value because of the architectural quality, age, interior fittings etc, being one of the few remaining BFF style churches in the County , the earlier church remains and the significant contribution it makes to the landscape. | Loughrea | ARDRAHAN NORTH | X:146030 Y:212190 |  |




| | | | | | | | | |
|-----|----------|--------------------------|---|--|----------|-----------------------|----------------------|---|
| 380 | 30340001 | Ardrahan Railway Station | Detached four-bay single-storey former railway station built of rusticated limestone and opened in 1869. Renovated and converted to residential use, c. 1990. | Regional value because of its architectural, social and technical values. | Loughrea | CAHERDALY | X:145660 Y:212240 |  A photograph of a single-story stone building with a gabled roof and a chimney, identified as the Ardrahan Railway Station. It is situated on a paved area next to a road. |
| 381 | 30411401 | Cregaclare House | Site of Cregaclare House, with former outbuildings in several stages of repair and some in use as farm buildings. | of local importance | Loughrea | CREGACLARE DEMESNE | X:147440 Y:212350 |  A photograph of a large, multi-story stone building with a gabled roof, identified as the site of Cregaclare House. The building appears to be in various stages of repair and is surrounded by greenery. |
| 382 | 30411409 | Tullira Castle | Castellated and asymmetrical mansion with limestone facade, towers and turrets, bay and oriel windows etc. Designed by George Ashlin for Edward Martyn in 1882. Adjoining 15th cent tower house. Enclosed stable yard at rear dated 1843. The hall and reception rooms feature decoration by Grace. Set within demesne which contains numerous antiquities. Entrance gateway. | National value because of its special architectural quality; on account of the preservation of the tower house; the interior finishes and decoration; the setting within the well wooded parkland and fine entrance gateway. | Loughrea | TULLIRA | X:147330 Y:209680 |  A photograph of a large, ornate, multi-story stone mansion with a castellated roofline, identified as Tullira Castle. The building features towers and turrets and is set within a well-wooded parkland. |




| | | | | | | | | |
|-----|----------|-------------------------------|---|--|----------|-------------|----------------------|--|
| 383 | 30411421 | St. Thomas's Church | T-plan church, dated 1840. Renovated c1890. Refurbished and three-storey belfry erected in 1947. The rendered exterior has stone dressings to apses and two date plaques. The interior has an open truss roof, gallery, early 20th cent marble altar and stained glass etc. | Regional value because of its architectural quality, interior fittings memorial plaques and the important contribution the building makes to the landscape. | Loughrea | GARDENBLAKE | X:150700 Y:206910 |  |
| 384 | 30411413 | St. Theresa's Catholic Church | Gothic style three-bay single-cell church, c. 1850, with flying buttresses to sides and two-storey tower. Daly family mausoleum dated 1861 in church yard. The interior has an open truss roof, Daly family memorials and marble altar. | Regional value because of its architectural quality and being a good example of mid-19th cent Catholic church built under the patronage of local landlord. The interior monuments and mausoleum are also of note. The building is a notable landscape feature. | Loughrea | CASTLEDALY | X:152070 Y:209660 |  |
| 385 | 30411405 | Castleboy Tower | Five-storey cylindrical stone tower with round-headed windows c1850. Formerly part of larger structure, now demolished. ruined outbuildings nearby. | Regional value because of its architectural quality and being a distinctive landscape feature. | Loughrea | CASTLEBOY | X:152560 Y:210910 |  |




| | | | | | | | | |
|-----|----------|---|---|---|----------|---------------------------|----------------------|--|
| 386 | 0 | Cloghan Castle | Tower house, c. 1250, renovated c. 1990 and two-bay two-storey extension added. | The building age and type automatically classifies the building as national importance. | Loughrea | CLOGHAUN (LOUGHREA BY) | X:153780 Y:210850 |  |
| 387 | 30411416 | Castle Daly | Ruinous façade of demolished house, c. 1780, with three-storey castellated breakfronts, one incorporating an earlier tower house. | Regional value because of its architectural quality and although now a ruin is a significant landscape feature with a high crenellated profile. In addition it incorporates an earlier tower house. | Loughrea | CASTLEDALY | X:152020 Y:209050 |  |
| 388 | 30411415 | Tullira Castle Lodge – Entrance Gateway | Entrance gateway consisting of ashlar limestone quadrant wall, stub walls, gate piers, cast iron railings and gates c1845. | Regional value because of their architectural quality, craftsmanship and contribution to the landscape. In addition it form part of a group of buildings which are of national importance. | Loughrea | BALLINDUFF (KILTARTAN BY) | X:146760 Y:208860 |  |




| | | | | | | | | |
|-----|----------|-------------------------------|--|--|----------|---------------------|----------------------|--|
| 389 | 30340011 | Cahercre Church and Mausoleum | Private burial ground containing church ruin of unknown date and vaulted ashlar mausoleum [empty] with pair of iron doors c1860. | Regional value because of its architectural quality and quality of construction. It forms an important feature in the landscape. | Loughrea | CREGACLARE DEMESNE | X:147090 Y:211830 |  |
| 390 | 0 | The Rectory | Detached two-bay two-storey house with basement and end bow, c1810. The building has a rendered facade, hipped roof, tripartite window opes and a stone doorcase. Outbuildings. Set within its own grounds. | Regional value because of its architectural quality, age and building type. In addition it is a significant landscape feature. | Loughrea | CAHERKELLY | X:145950 Y:211340 |  |
| 391 | 30411502 | St. Dympna's Catholic Church | Small T-plan Catholic church with pointed opes, c.1850. Shallow apse added c 1920. The rough dash rendered facade has rendered quoins, hood-mouldings and a limestone gable belfry. Stone mask built into gable wall. The interior has a timber sheeted ceiling, gallery, marble altar and Harry Clarke signed stained glass windows etc. Renovated c1920 and reroofed and further renovated c. 1990. Graveyard contains ruin of c. 1400 church. | Regional value because of it being a good example of a mid 19th cent Catholic church, the Harry Clarke stained glass windows, the marble altar, the archaeological potential of the site and because it is an important landscape feature. | Loughrea | KILLEENADEE MA WEST | X:161630 Y:212800 |  |




| | | | | | | | | |
|-----|----------|-----------------------------------|--|--|----------|---------------------------|----------------------|--|
| 392 | 30411503 | St. Mary's Catholic Church, Aille | Three-bay single-cell church, 1850. The facade has pointed openings and limestone dressings including tall verge pinnacles. The interior has a plastered ceiling including decorative centre-piece and 20th century stained glass. Set on small site with gable facing road. | Regional value because the building is a good example of a mid-19th century Catholic church and has architectural quality that includes the stone pinnacles. In addition the building is an important landscape feature. | Loughrea | BALLYEIGHTER (LEITRIM BY) | X:165070 Y:212540 |  |
| 393 | 30411611 | St. Brendan's Catholic Church | Small low T-plan church with pointed window openings, gable belfry and pair of side porches, c. 1840. The exterior is rendered. The interior has a balcony. Now unused. | Regional value because it is a rare example of an unrefurbished Catholic church of this period. It is picturesquely set against a background of both open countryside and trees. | Loughrea | CLOONLEE | X:172200 Y:210890 |  |
| 394 | 30411612 | Church of the Holy Family | Detached seven-bay single-cell church with chancel and an attached three-storey belfry tower dated 1958. The rough dash rendered facade has pointed openings and datestone. The interior has a barrel vaulted plaster ceiling, balcony and Shrine of the Holy Family to rear of church. Elaborate communion gates. Set within its own grounds with Contemporary presbytery adjacent. | Well designed and finished church with good internal architectural detail. | Loughrea | CARTRON (LEITRIM BY) | X:172230 Y:210800 |  |




| | | | | | | | | |
|-----|----------|---------------------------------|--|---|----------|-------------------------|----------------------|--|
| 395 | 30411601 | Leitrim Catholic Church | Five-bay, single cell church, dated 1858. The rough dash rendered facade has limestone dressings including quoins, pinnacles, pointed opes and datestone. The interior has a plastered ceiling, gallery, marble alter and late 19th cent stained glass. Porch inserted c. 1914. Chancel renovated c. 1985. Set with gable facing road , behind railings. | Regional value because of its special architectural quality, age and minimum alterations. In addition the name and datestone are of particular interest. The building is also an important landscape feature. | Loughrea | CARROWKEEL (LEITRIM BY) | X:168300 Y:212800 |  |
| 396 | 30411620 | Dalystown House Gateway | Tripartite entrance gateway consisting of rendered coursed rubble quadrant walls and piers both panelled and with half engaged fluted pilasters with lion mask capitals, c. 1800. Wrot iron single and double gates. Gate lodge enlarged. Avenue now closed. | Regional value because of its architectural quality, degree of craftsmanship and its landscape contribution. | Loughrea | AILLE (LEITRIM BY) | X:165290 Y:212440 |  |
| 397 | 30411615 | Dalystown Private Burial Ground | Graveyard containing mausoleum and table tombs to Daly and Farrell families, c. 1820 - 1855. Boundary wall renovated c. 1995. | Regional value because of the architectural quality of the various mausolea and tomb stones. The burial ground is also a point of interest in the landscape both picturesque and historic. | Loughrea | DALYSTOWN DEMESNE | X:166460 Y:211680 |  |




| | | | | | | | | |
|-----|----------|---------------------|---|---|----------|-----------------------|----------------------|--|
| 398 | 30411607 | Dalystown House | Site of late 18th cent house with remains of vaulted basement and four bay three storey rear wall , c. 1790. Set on an elevated site | Ruins of very limited heritage value. | Loughrea | DALYSTOWN DEMESNE | X:167070 Y:211210 |  |
| 399 | 30411701 | St. Joseph's Church | Romaneque style, T-plan, five-bay church, with apse and four-storey tower c 1940. Incorporating fabric of an earlier church.The rough dash rendered facade has tall narrow round headed window opes. The interior has a plastered rib and barrel vaulted ceiling and gallery.Further renovations, c. 1985. Set within its own grounds, back from road and adjacent to presbytery. | Regional value because of its architectural quality of design and internal fittings etc. It is also a significant landscape feature. | Loughrea | GARRYAD AND GARRYDUFF | X:180900 Y:212550 |  |
| 400 | 30411706 | Parochial Hall | Detached three-bay two-storey school-house with advanced pedemented central bay, dated 1845. Built of ashlar limestone. Set on small site, behind low boundary wall and facing road. Unoccupied. | Regional value because of its special architectural value in design and craftsmanship. It is an unusually well built national school for this period.The building is a significant landscape feature. near the village of Tynagh. | Loughrea | LISSANARD WEST | X:175560 Y:209870 |  |




| | | | | | | | | |
|-----|----------|-------------------------|---|--|----------|---------------------|----------------------|--|
| 401 | 30411707 | The Old Rectory | Detached three-bay two-storey former presbytery with a hipped roof and rendered facade, c. 1830. Renovated c. 1995, and outbuildings converted to residential use. Set within its own grounds. | Regional value because of its architectural value ,simple proportions and its contribution to the surrounding landscape. | Loughrea | GARRAUN (ED PALLAS) | X:175640 Y:209950 |  |
| 402 | 30411702 | Thatch House | Detached three-bay single-storey thatched house with dormer attic, c. 1850, renovated c. 1990.Road frontage. | Regional value because of the comparative rarity of vernacular thatched houses in this part of the County. It also contributes to the village streetscape. | Loughrea | TYNAGH | X:175120 Y:211040 |  |
| 403 | 30411714 | Church of the Ascension | Gothic style,cruciform plan, five-bay church with chancel, porch and three-storey tower attached. The limestone facade has pointed opes. The interior has an open truss troof, brass communion rails and stained glass. Enclosed site with grotto and cast iron gates by R.Turner,Dublin. | Regional value because of its architectural quality, level of craftsmanship, internal roof structure and because of its contribution to the general landscape. | Loughrea | CREGGEEN | X:181050 Y:206920 |  |




| | | | | | | | | |
|-----|----------|---|--|--|----------|----------------|----------------------|--|
| 404 | 30411708 | St. Laurence's Catholic Church [Former] | Cruciform plan early 19th cent Catholic church with rendered facade, pointed opes, gable belfry and the remains of some internal decorative plasterwork. Now used as farm store. set back from road adjoining former presbytery. | Regional value because of its age, architectural quality and comparative rarity to find a church of this period so little altered. | Loughrea | LISSANARD WEST | X:175710 Y:209900 |  |
| 405 | 0 | Wellmount House | Detached three-bay two-storey house over high basement, with hipped roof, Palladian style stone doorcase and entrance steps, c1790. The interior has some contemporary decorative ceiling plaster work and joinery. Outbuildings. Set within its own grounds. Renovated c. 1995. | Regional value because of its architectural quality, being a good example of a house of its age and class. The Interior value because of the decorative plaster work and joinery. In addition the building contributes to the landscape. | Loughrea | GORTNACLO GHY | X:184770 Y:206260 |  |
| 406 | 30411807 | Church of SS Peter and Paul | Gothic style cruciform plan church, with three-storey tower attached, rendered facade and porches to transepts, built 1847. Interior has timber sheeted ceiling, small gallery and timber reredos. Doors in tower retain original tracery. Set well back from road. | Regional value because of its overall architectural quality, design of reredos, forming group with adjoining house and contribution that it makes to the landscape. | Loughrea | BOLEY | X:185420 Y:207540 |  |




| | | | | | | | | |
|-----|----------|--------------------------|--|--|----------|------------------------|----------------------|--|
| 407 | 30411806 | Boley House | Detached three-bay two-storey house with hipped roof and rendered facade, c. 1845. Contemporary internal joinery etc. Refenestrated c.1990. Farmbuildings at rear, 1990's. Cut stone balustraded garden wall and entrance gate way. Set within its own grounds | Regional value because of its architectural quality and grouping with the adjoining church. | Loughrea | BOLEY | X:185390 Y:207520 |  |
| 408 | 30411801 | Longford House | Detached three-bay two-storey house with hipped roof and round headed stone doorcase, c.1875. Earlier wing at rear with double height kitchen with internal gallery. Large circular paddock with high boundary wall. 19th cent lovers seat and well-house. Longford Castle in adjoining field. Set within its own grounds. | Regional value because of its architectural quality, internal joinery etc., the grouping of all the structures including the circular paddock, well-head, lovers seat and castle. The buildings form an important landscape feature. | Loughrea | LONGFORD (LONGFORD BY) | X:187540 Y:211650 |  |
| 409 | 30412203 | Kiltartan Gregory Museum | Detached three-bay single-storey former schoolhouse with stone, brick and terracotta facade and entrance loggia, dated 1892. Commissioned by Sir William Gregory from F.H. Persse. Extensively renovated 1990 - 5 to house museum. Set within walled site at roadside. | Regional value because of its architectural quality, internal displays, cultural associations and its contribution to the landscape. | Loughrea | KILTARTAN | X:145430 Y:205700 |  |




| | | | | | | | | |
|-----|----------|-----------------------------|--|--|----------|---------------|----------------------|--|
| 410 | 30412206 | Coole Park Visitor's Centre | Detached seven-bay two-storey former outbuildings, with three-storey central bay, c1785. Renovated c. 1995 to house restaurant and visitors centre. Associations with Lady Gregory and the Irish Literary Movement etc. Set within remains of demesne. | Regional value on account of historical and cultural associations. In addition the buildings have architectural quality and form an interesting landscape feature. | Loughrea | COOLE DEMESNE | X:143910 Y:204950 |  |
| 411 | 30412204 | Coole Park | Site of Coole Park House, dated 1785 and set within remains of demesne. Former home of Lady Gregory and having literary associations. Demesne now open to public, with walled gardens serving as deer park and picnic area. Lime kiln and base of horse powered water pump adjacent to turlough. | Regional value because of its historical and cultural associations. The wooded demesne has landscape qualities. | Loughrea | COOLE DEMESNE | X:143850 Y:205080 |  |
| 412 | 30412202 | Kiltartan Catholic Church | Detached T-plan church with rendered facade and date stone dated 1842. Stone window surrounds added c1900. Renovated, porch and detached belfry added c 1975. Set on low small roadside site. | Regional quality because of its architectural value, example of a mid 19th cent. rural Catholic church, plaque with date and name of priest who built the church and in addition the building is an important landscape feature. | Loughrea | KILTARTAN | X:145180 Y:205810 |  |




| | | | | | | | | |
|-----|----------|---|--|---|----------|--------------------------|----------------------|--|
| 413 | 0 | Kiltartan Graveyard | Graveyard surrounding, c. 1550, single-cell ruinous church with a wide variety of gravemarkers dating from c. 1800 to the present. | National value on account of the age of the site, the architectural quality of the ruins, the grouping of ruins and grave markers within an enclosed site, and the archaeological potential of the site. It is also an important landscape feature. | Loughrea | KILTARTAN | X:145200 Y:205900 |  |
| 414 | 30412211 | St. Colman's Catholic Church, Tirreevin | Detached four-bay single-storey church, c. 1850, with lower chancel. Belfry erected to south end in 1925. Further renovated c. 1970 and c. 1990. Set adjoining road. | Regional value on account of its architectural quality and its contribution to the landscape. | Loughrea | CLOONTEEN (KILTARTAN BY) | X:140880 Y:201990 |  |
| 417 | 30341030 | St. Colman's Catholic Church | Gothic style Roman Catholic church, built in several phases; Original church built in 1825; chancel and sacristy, c. 1876; façade, tower and spire, c. 1900, nave aisles mortuary chapel and baptistery inserted between these elements, 1935 - 38. Built of random squared limestone with cut stone dressings. The interior has an open truss roof, aisle arcades, stained glass, memorials etc. Set on street corner site behind gates and railings. | Regional value because of its age, architectural quality as exemplified by the cut stone detail, stained glass, tiles etc. In addition it is an important component of the towns streetscape. | Loughrea | BALLYHUGH | X:145060 Y:202020 |  |




| | | | | | | | | |
|-----|----------|------------------|--|---|----------|-----------|----------------------|--|
| 418 | 30341002 | House | Terraced three-bay three-storey house, [one of pair with house to right] with rendered facade, carriage archway through to rear and ashlar round-headed doorcase, c1840. Refenestrated in part, c. 1880. Unoccupied. | Regional value because of its age, architectural quality as exemplified by the stonework detail etc. and because it form an important component of the towns streetscape. | Loughrea | BALLYHUGH | X:145020 Y:202060 |  |
| 419 | 30341003 | House | Terraced two-bay three-storey house [one of pair with house to left] with rendered facade and ashlar round-headed doorcase, c1840. Renovated c. 1880 and c. 1990. Wrot iron railings to front. Street frontage. | Regional value because of its age, architectural quality as exemplified by the cut stone work and because it is an important component of the towns streetscape. | Loughrea | BALLYHUGH | X:145020 Y:202060 |  |
| 420 | 30341015 | Gort Crane House | Detached single-bay single-storey Crane House, c. 1880, with weighing scales at gable, c. 1880 water pump to rear, with stone trough. | Regional value because of its age, architectural quality, historical interest and its contribution to the towns streetscape. | Loughrea | BALLYHUGH | X:145100 Y:202100 |  |




| | | | | | | | | |
|-----|----------|------------------------|--|--|----------|-----------|----------------------|--|
| 421 | 30341006 | Dicey Reillys/T Lally | Terraced three-bay three-storey house with carved stone eaves course, rendered facade and painted ashlar round-headed doorcase, c1800. Traditional style timber pub and shopfronts, c. 1990. Living accommodation over. Street frontage. | Regional value because of age and architectural quality as exemplified by general composition and doorcase design. In addition the building is an important component of the towns streetscape. | Loughrea | BALLYHUGH | X:145060 Y:202100 |  |
| 422 | 30341006 | Finnegan ? Magic Touch | Terraced three-bay three-storey house with carved stone eaves course, rendered facade and painted ashlar round-headed door case, c1800. Refenestrated c. 1960. Renovated c. 1990 with two traditional style timber shop fronts inserted. | Regional value because of its age and architectural quality as exemplified by the facade composition and doorcase design. In addition the building is an important component of the towns streetscape. | Loughrea | BALLYHUGH | X:145050 Y:202090 |  |
| 423 | 30341013 | O'Sullivan's Hotel | End-of-terrace four-bay three-storey house with rendered and plastered decoration to front and side elevations, c. 1900. Porch added. Renovated c. 1980 and c. 1990. | Regional value because of its age, and general contribution that the building makes to the towns streetscape. | Loughrea | GORT | X:145110 Y:202150 |  |




| | | | | | | | | |
|-----|----------|--------------------|--|--|----------|-------------------|----------------------|--|
| 424 | 30341014 | P. J. Piggott / PO | Detached three-bay two-storey gable ended house with carved stone eaves course, rendered facade and round-headed doorcase with keystone dated 1782. Single-storey building to right of garden with elements of traditional style shop front, c1930. Set back from road with garden to front. | Regional value because of its age and architectural quality as exemplified by the the general composition and design of the dated doorcase. In addition it is an important component of the towns streetscape. | Loughrea | GORT | X:145160 Y:202190 |  |
| 425 | 30341005 | Angela's Boutique | Terraced two-bay three-storey house with carved stone eaves course, rendered facade and round headed ashlar doorcase with original fanlight, c1790. Refenestrated c. 1950. Shopfront, c. 1970. Street frontage. | Regional value because of its age and architectural quality as exemplified by the facade composition and doorcase design. In addition the building forms an important component of the towns streetscape. | Loughrea | BALLYHUGH GORT | X:145050 Y:202090 |  |
| 426 | 0 | Gort Jewellers | End-of-terrace two-bay three-storey over basement house with carved stone eaves course and doorcase, c. 1810. Façade altered c. 1985, with shop front inserted. Refenestrated c.1995. Cut stone raised pavement with stone steps in front of building. | Regional value because of its age, architectural quality as exemplified by the cut stone detail and forming part of overall terrace, in addition it is an important element of the town streetscape. | Loughrea | GORT | X:145130 Y:202150 |  |




| | | | | | | | | |
|-----|----------|-------------------------------|--|--|----------|------|----------------------|--|
| 427 | 0 | House | Terraces two-bay, three-storey over basement house with carved stone eaves course and doorcase, c. 1810. Coursed cut-stone raised pavement with cast-iron railings and cut-stone steps in front of building. | Regional value because of its age, architectural quality as exemplified by the cut stone detail and forming part of overall terrace, in addition it is an important element of the town streetscape. | Loughrea | GORT | X:145130 Y:202150 |  |
| 428 | 30341017 | Treasures [Angela's Boutique] | Terraced two-bay three-storey house with carved stone eaves course and doorcase, c. 1810. Plaster decoration to façade, c.1900. Renovated with traditional style timber shop front inserted, c.1995. | Regional value because of its age, architectural quality as exemplified by cut stone detail and forming part of overall terrace, in addition it is an important element of the town streetscape. | Loughrea | GORT | X:145130 Y:202140 |  |
| 429 | 30341018 | Courthouse | Courthouse, terraced three-bay two-storey over part basement, with ashlar limestone facade, shallow breakfront with blocked entablature and arched gateway to open-fronted entrance hall. Interior part renovated c. 1970 and c. 1993. | Regional value because of its architectural quality as exemplified by the ashlar facade. In addition it forms an important part of the town's streetscape. | Loughrea | GORT | X:145160 Y:202140 |  |




| | | | | | | | | |
|-----|----------|------------|--|---|----------|----------------|----------------------|--|
| 430 | 30341019 | AIB | Terraced six-bay three-storey bank building, probably occupying two three-bay houses, c. 1810. Façade unified with plaster decoration and bank front, c. 1900. Refenestrated c. 1995. | Regional value because of its architectural quality and because it form part of an overall terrace. | Loughrea | BALLYHUGH GORT | X:145150 Y:202110 |  |
| 431 | 30341020 | Roger Fahy | Terraced two-bay three-storey over basement house with cut stone eaves course, rendered facade and round-headed blocked cutstone door case, c1810. Timber traditional shopfront,c 1920. Renovated, c1990. Now disused. | Regional value because of its age, architectural quality, as part of an overall terrace. In addition it forms an important element of the towns streetscape. | Loughrea | BALLYHUGH GORT | X:145180 Y:202060 |  |
| 432 | 0 | Kilroy | End-of-terrace three-bay three-storey house with cut stone eaves course and doorcase, c1810. Renovated c. 1990 with traditional style timber pubfront. Street frontage. | Regional value because of its age, architectural quality as exemplified by composition and doorcase design and in addition it is an important element of the towns streetscape. | Loughrea | BALLYHUGH GORT | X:145060 Y:202050 |  |




| | | | | | | | | |
|-----|----------|---------------------|--|--|----------|------------------------------|----------------------|--|
| 433 | 30341042 | Gort Library | Detached cruciform plan Church of Ireland church with random masonry facade, ashlar dressings, pinnacles and two-storey tower and spire, designed by James Pain in 1811. The interior retains decorative ceiling plasterwork and memorial plaques. Extensively renovated and chancel added in 1877. Derelict in mid 1970s, and extensively renovated to house public library. Entrance gateway. Set within large churchyard. | Regional value because of its architectural quality as exemplified by the cutstone detail and internal ceiling plasterwork. In addition it is a fine example of the work of James Pain and also forms an important element of the towns streetscape. | Loughrea | BALLYHUGH GORT | X:145080 Y:201900 |  |
| 434 | 30341048 | Gort Bridge | Three-arched cut stone bridge with cutwaters, c. 1820. Renovated c. 1980, with river course now directed under central arch only. | Regional because of its architectural and engineering quality. It also an important feature of the towns landscape. | Loughrea | BALLYHUGH GORT | X:145250 Y:201940 |  |
| 435 | 30341054 | Former RIC Barracks | Detached three-bay two-storey house with hipped roof, corbelled eaves, limestone facade and pedimented doorcase, c. 1850. Extended by one bay. Set back from road with small front garden. | Regional value because of its architectural and constructional quality. In addition it is an important component of the towns streetscape. | Loughrea | LAVALLY (KILTARTAN BY) | X:145330 Y:201820 |  |




| | | | | | | | | |
|-----|----------|----------------|--|--|----------|-----------------------------|----------------------|--|
| 436 | 30341051 | Burke | Detached three-bay two-storey gable ended house with tripartite window opes and cut stone doorcase, c. 1855. Timber bracketed shopfront, c. 1900. Single-bay extension added c. 1960. Refenestrated c.1990. Street frontage. | Regional value because of its architectural quality as exemplified by facade composition and shopfront design. | Loughrea | LAVALLY (KILTARTAN BY) GORT | X:145310 Y:201890 |  |
| 437 | 30341039 | Medical Centre | End-of-terrace four-bay three-storey house with cut stone eaves course, rendered facade and cut stone channelled round-headed doorcase, c1810. Extensively renovated and extended to rear, c. 1990, to accommodate doctor and dentist's surgeries, and commercial offices. | Regional value because of its age, architectural quality, component of terrace and its contribution to the towns overall streetscape. | Loughrea | BALLYHUGH GORT | X:145240 Y:201980 |  |
| 438 | 0 | Roches Garage | Terraced three-bay two-storey house with cut stone eaves course, rendered facade pair of round-headed channelled block-and-start doorcases, c1810. Renovated with dormer attic inserted c. 1960 and with traditional plaster shopfront to garage shop, c. 1920. | Regional value because of its architectural quality, as part of an overall terrace and because it forms an important element of the towns landscape. | Loughrea | BALLYHUGH GORT | X:145230 Y:201990 |  |




| | | | | | | | | |
|-----|----------|-------------------------------|---|---|----------|----------------|----------------------|--|
| 439 | 0 | Emerald Cleaners | Terraced three-bay three-storey house with rendered facade, round-headed channelled cut stone doorcase and plain carriage archway, c1810. Timber shop front inserted, c. 1920. Further renovated c. 1990 now occupied by retail outlets to ground and first floors, with living accommodation over. | Regional value because of its architectural quality, as part of an overall terrace and because it forms an important element of the towns landscape. | Loughrea | BALLYHUGH GORT | X:145230 Y:202000 |  |
| 440 | 0 | Abrakebabra / Irish Permanent | End-of-terrace three-bay three-storey house, c. 1800, with cut stone eaves course rendered facade and round-headed block-and-start cut stone doorcase. Renovated c. 1990 with traditional style timber shopfront to right, and c. 1990 fast-food restaurant to left, and offices overhead. | Regional value because of its age, architectural quality, as part of an overall terrace and because it is an important element of the towns streetscape. | Loughrea | BALLYHUGH GORT | X:145210 Y:202020 |  |
| 441 | 30341046 | Convent of Mercy | End-of-terrace three-bay three-storey house with rendered facade, cut stone doorcase with sidelights, portico, full height end bay and seven-bay two-storey extension to rear, c. 1860. Single-cell chapel decorated by Joshua Clarke, c. 1905. Street and river frontage. | Regional value because of its age, architectural quality as exemplified by composition of facade cut stone doorcase, portico, chapel and its interior etc. In addition it is an important component of the towns streetscape. | Loughrea | BALLYHUGH GORT | X:145220 Y:201940 |  |




| | | | | | | | | |
|-----|----------|----------------------------------|---|---|----------|-----------------------------|----------------------|--|
| 442 | 30341001 | St Colman's Hall Heritage Centre | Detached Tudorbethan style five-bay two-storey with advanced gabled end bays, random coursed limestone facade and hood mouldings to opes, c1860. Railings to street frontage. Renovated c.1995. | Regional value because of its age, architectural quality and because it is an important component of the towns streetscape. | Loughrea | BALLYHUGH GORT | X:144960 Y:202000 |  |
| 443 | 30341040 | Gort Railway Station | Group of railway station buildings comprising single-storey station, goods shed, water tower, signal box and platform, opened 1859. In derelict condition. | Railway station and associated buildings of boarder-line regional quality although as a group they have transport historical interest. | Loughrea | LAVALLY (KILTARTAN BY) GORT | X:145400 Y:202030 |  |
| 444 | 30412303 | Ballylee Bridge | Four span round-arched rubble stone bridge with V cut-waters and parapets, c. 1825. | Regional value because of architectural quality, group value because of its close proximity with the castle and because it is an important picturesque landscape feature. | Loughrea | BALLYLEE (KILTARTAN BY) | X:148170 Y:206120 |  |




| | | | | | | | | |
|-----|----------|------------------------------|--|---|----------|-------------------------|----------------------|--|
| 445 | 30412302 | Thoor Ballylee | Group of buildings around square tower house, c. 1400, renovated c. 1920 by poet W. B. Yeats. Five-bay single-storey former thatched cottage with two-bay extension adjoins tower, renovated c. 1989 to serve as interpretative centre. | Regional value because of its special cultural associations, architectural quality and age of the tower house, vernacular quality of the thatched cottage, archaeological potential of the site, group value and landscape qualities. | Loughrea | BALLYLEE (KILTARTAN BY) | X:148120 Y:206080 |  |
| 446 | 30412316 | St. Fechin's Catholic Church | Detached cruciform Roman Catholic church with rendered facade, stone dressings to opes, four-storey tower attached and three-bay sacristy to rear, c1880. The Interior has open truss roof, polished granite shafts to transom arcades and gallery. Renovated c. 1990 when altar moved under crossing. Set on site adjoining road. | Regional value because of its architectural quality which includes the overall design which includes the internal roof structure and arcades. The building is a significant landscape feature. | Loughrea | KILBEACANTY | X:148300 Y:201850 |  |
| 447 | 30412314 | Cloon House | Detached five-bay two-storey gable-ended house with dormer attic, carved stone eaves course and plain round headed door ope with side lights, 1780 . Extended to rear in several phases. The interior has some original joinery and decorative ceiling plasterwork. Set within its own grounds on elevated site with ha-ha to front, good trees and 1920's wrought iron gates. | Regional value because of its architectural quality including internal decorative plasterwork. The building on an elevated site is an important landscape feature. | Loughrea | CLOON (KILTARTAN BY) | X:147170 Y:203520 |  |




| | | | | | | | | |
|-----|----------|---------------------------|--|--|----------|------------------------|----------------------|--|
| 448 | 30412311 | Cloon Bridge | Double arched ashlar limestone bridge, c. 1840, with rounded cutwaters and wall curved end parapet walls. Repointed c. 1990. | Regional value because of its special architectural quality, good example of a mid-19th cent Grand Jury built road bridge and its contribution to the landscape. | Loughrea | CLOON (KILTARTAN BY) | X:148000 Y:204400 |  |
| 449 | 30412309 | Ballaba Bridge | Single-arch rubble stone bridge, c. 1830, walls rebuilt and reinforced c. 1995. | Regional value because of its age and architectural value. In addition it is an important element of the landscape. | Loughrea | CLOON (KILTARTAN BY) | X:148010 Y:204480 |  |
| 450 | 30341058 | Galway Co. Yard/Residence | Group of c. 1840 former workhouse buildings, single-storey gabled building, adjoining three-bay, two-storey structure now used as county council yard, and in derelict condition three-bay two-storey building to rear in use as residence, renovated c. 1995. | Buildings have historical value because they were belonging to the former Work House, but their architectural value is reduced. | Loughrea | LAVALLY (KILTARTAN BY) | X:145590 Y:201670 |  |




| | | | | | | | | |
|-----|----------|-------------------------------|--|--|----------|------------------------|----------------------|--|
| 451 | 30341057 | Burren School of Homoeopathy | Detached four-bay two-storey former fever hospital with random squared limestone facade and cut stone dressings, c. 1840. Renovated , windows altered, and converted into dwelling, c. 1995. Set back from road. | Regional value because of its architectural quality, building type, and its contribution to the towns landscape. | Loughrea | LAVALLY (KILTARTAN BY) | X:145450 Y:201740 |  |
| 452 | 30412401 | St. Patrick's Catholic Church | Gothic style T-plan church, c.1850. The rendered facade has pointed window openings and a gable belfry. The interior has a gallery and stained glass. Alter recess added in 1956 in memory of Thomas Slattery. Renovated and reroofed c. 1970. Set on elevated site. Re-used cut stone piers and cast iron railings to road. | Regional value because of its architectural simplicity and picturesque setting. | Loughrea | DERRYBRIEN WEST | X:159120 Y:201880 |  |
| 453 | 30412508 | St. Joseph's Church | Gothic style cruciform plan three-bay church, c. 1850. The rendered facade has limestone dressings and buttresses. The interior has a gallery, altar aedicule and 1960's ceiling. Three part contemporary entrance gates. Reroofed c. 1960. Interior renovated c. 1980. Freestanding belfry. Set within enclosed site. | Regional value because of its architectural and design quality in addition the building is a significant landscape feature , | Loughrea | KNOCKADRU M | X:169510 Y:204550 |  |




| | | | | | | | | |
|-----|----------|--------------------------|--|---|----------|------------------|----------------------|--|
| 454 | 30412515 | Ballynagar House | Detached five-bay two-storey house with raided basement, shallow pedimented breakfront and bow-ends, designed by Sir Richard Morrison c. 1807. The rendered facade has a stone doorcase with sidelights. The interior has delicate decorative plasterwork and original joinery except for the staircase which was replaced in late 19th cent. Earlier three-bay three-storey wing to rear. Enclosed yard at rear. Simple entrance gateways. Set within its own grounds | Regional value on account of its special architectural quality ie doorcase detail, internal plasterwork and joinery. Designed by Richard Morrison one of the premier early 19th cent Irish architects. The earlier rear section is significant as is the setting. | Loughrea | BALLYNAGAR | X:171610 Y:204000 |  |
| 455 | 30412503 | Church of the Assumption | Detached three-bay single-cell Roman Catholic church with a porch and shallow alter recess, c. 1850. The rendered facade has pointed opes and a gable belfry. Renovated and sacristy added c. 1970. | Although heavily refurbished the building has some architectural value in its simplicity and internal features such as the early 20th cent confessional boxes etc. It is also an important streetscape feature in the context of the village. | Loughrea | GARRYNAGLO GH | X:173880 Y:205840 |  |
| 456 | 0 | Abbey Friary Graveyard | Graveyard and ruins of Carthusian / Franciscan Friary, c. 1400; including various memorials to members of Burke family, from 1649 to c. 1850; and numerous grave markers from c. 1800 to present, including occupational markers. Enclosed site. | National value because of the age and importance of the buildings. It is the only Carthusian site in the country. It also has a significant number of early gravestones. | Loughrea | FRIARY | X:173780 Y:205860 |  |




| | | | | | | | | |
|-----|----------|-------------------------------|--|--|----------|-----------------------------|----------------------|--|
| 457 | 30412510 | Marble Hill House | Ruins of large detached three-bay three-storey house with basement, half hexagon central bay and pedimented stone doorcase Enclosed stable yard at rear.Ice house in grounds. Set within a Land Commission divided estate. | Regional value because of its architectural quality including design of doorcase and because the ruins are a significant landscape feature. | Loughrea | MARBLEHILL | X:167940 Y:203850 |  |
| 458 | 30412609 | Cloonmoylan House | Detached four-bay two-storey house, c. 1820 having double span roof with five-bay return. Renovated c. 1995. enclosed yard with out buildings. Walled garden. Set within its own grounds near lake shore. Originally flanked by crenellated towers. | Regional value because the building has some architectural quality and is picturesquely set near lake shore with some good trees. | Loughrea | CLOONMOYLAN (ED ABBEYVILLE) | X:179710 Y:201900 |  |
| 459 | 30412605 | St. Corban's Catholic Church, | Small three-bay single-cell church, c. 1860 The building is rendered,ruled and lined with plain pointed opes. The interior has a white marble altar with carved foliate decoration. Porch added and renovated c. 1985. adjoining grotto.Set on small site adjacent to road . | Regional value because of its simple architectural quality of design, interior fittings including alter, the early 20th cent grotto and the contribution that the building makes to the general landscape. | Loughrea | KILLEEN SOUTH | X:178690 Y:206010 |  |




| | | | | | | | | |
|-----|----------|---------------------|---|---|----------|----------------------|----------------------|--|
| 460 | 30412610 | Killeen Pump | Cast-iron water pump with curved pumping arm, c. 1890. Set at roadside within small enclosure. In working order. | Regional value because of the comparative rarity of wayside water pumps since the introduction of group water schemes. They also have a simple technical and design quality and form an interesting landscape feature.. | Loughrea | LOUGHAUNR OE EAST | X:178650 Y:206010 |  |
| 461 | 30412608 | Killeen House | Detached three-bay three-storey gable-ended house, c. 1790. The nap rendered facade has a cut stone doorcase. Refenestrated c. 1940. Ruinous three-storey former saw mill building adjacent, c. 1800, single-storey outbuildings, also ruinous. Set within its own grounds. | Regional value on account of the buildings architectural quality including design of doorcase, association of house and mill and the contribution that the buildings make to the overall landscape. | Loughrea | KILLEEN SOUTH | X:179820 Y:205580 |  |
| 463 | 30343044 | Media & Electronics | Terraced two-bay two-storey house with rendered facade, c1870. Timber shopfront with brackets and pilasters, c1890. Street frontage. | Regional value on account of its architectural quality and being a good example of a building of its class and age. It contributes to the towns streetscape. | Loughrea | PORTUMNA | X:185440 Y:204460 |  |




| | | | | | | | | |
|-----|----------|------------------------------|---|--|----------|----------|----------------------|--|
| 464 | 0 | House | Terraced five-bay two-storey gable ended house with steep pitched roof, rendered facade and square-headed block and start stone doorcase, c1810. The interior has panelled window shutters. Streetfrontage. | Regional value on account of its architectural quality including design of doorcase, and its contribution to the street and town scape. | Loughrea | PORTUMNA | X:185620 Y:204670 |  |
| 465 | 30343007 | St. Brigid's Catholic Church | Detached Gothic style cruciform plan church, with cut-stone facade and detached four-storey belfry tower. The interior has a plastered pointed arched ceiling etc. Built on site of former Market Square. | Regional value on account of the quality of design and construction, its internal finishes and the contribution that it makes to the townscape. | Loughrea | PORTUMNA | X:185160 Y:204590 |  |
| 466 | 30343010 | Former Presbytery | Semi-detached five-bay two-storey L-plan building with rendered facade, dormer attic and bay windows etc., adjoining former church. front garden. Now unused. | Regional value because of its architectural quality, association with the former church and contribution that the building makes to the streetscape. | Loughrea | PORTUMNA | X:185220 Y:204630 |  |




| | | | | | | | | |
|-----|----------|---------------------------------------|--|---|----------|----------|----------------------|--|
| 467 | 30343011 | St. Brigid's Catholic Church [Former] | Gothic style T-plan Roman Catholic church with rendered facade and crenellations, c. 1825. Tower added to façade and building refaced c. 1858. Converted into parish hall, now semi-derelict. Graveyard in grounds with variety of cut stone gravemarkers, mausoleum and bronze statue to memory of Monsignor T. J. Joyce, c. 1950. Two no. entrance gateways - wrought and cast iron. | Regional value on account of its architectural quality; interesting example of early 19th cent. Catholic church in urban setting; good gateways and graveyard. The building is an important architectural feature of the townscape. | Loughrea | PORTUMNA | X:185260 Y:204640 |  |
| 468 | 30343014 | Presentation Convent | Detached eight-bay two-storey convent building with basement, stone and brick facade, decorative ridge tiles and belfry etc., c. 1870, with chapel in one of advanced end bays, and central gabled entrance breakfront. Additional seven-bay two storey building at rear. Currently unoccupied. | Regional value on account of its architectural quality, its association with the adjoining school and the contribution that it makes to the street and townscape. | Loughrea | PORTUMNA | X:185360 Y:204730 |  |
| 469 | 30343013 | Galway Shannonside Schoolhouse | Detached seven-bay two-storey former schoolhouse with random squared limestone facade and brick dressings, c. 1870. Interior renovated to provide budget accommodation. Set back from road. | Regional value because of its architectural quality and quality of construction, its association with the adjoining convent and the contribution that it makes to the town streetscape. | Loughrea | PORTUMNA | X:185360 Y:204780 |  |




| | | | | | | | | |
|-----|----------|----------------------------------|---|---|----------|---------------------|----------------------|--|
| 470 | 30412703 | County Buildings | Standard pattern, mid-19 cent. Workhouse consisting of group of three- and two-storey buildings, which subsequently housed local administration offices. Now OPW district office, and undergoing conservation works. C. 1995 plaque commemorates victims of Great Famine buried within complex. | Regional value because of its architectural quality, building type and the significant contribution that the building makes to the town streetscape. | Loughrea | PORTUMNA | X:185110 Y:205460 |  |
| 471 | 30343020 | Portumna Courthouse | Detached, double fronted, four-bay two-storey courthouse with roof parapet, advanced end bays and twin doorcases, c1847. Former Bridewell at rear, now a two-storey building accommodating a community hall. | Regional value because of its architectural quality, degree of craftsmanship and the contribution that it makes to the town streetscape. | Loughrea | PORTUMNA | X:185400 Y:204690 |  |
| 472 | 30343024 | Christ Church, Church of Ireland | Detached T-plan three-bay church with random squared limestone facade, timber window tracery, tall pinnacles, two-storey tower surmounted by spire and lower porch and chancel to sides, built 1832. Design attributed to James Pain. The interior has plaster ribbed ceiling, gallery, wall monuments and organ. Set within enclosed graveyard with ashlar piers and wrought iron gates. | Regional value on account of the quality of its architectural design and construction, its attribution to James Pain and the contribution that the building makes to the townscape. | Loughrea | PORTUMNA DEMESNE | X:185140 Y:204480 |  |




| | | | | | | | | |
|-----|----------|------------------------------|---|--|----------|------------------|----------------------|--|
| 473 | 30343048 | Portumna Castle | Detached six-bay three-storey over basement semi-fortified Jacobean house, built 1618, with advanced bays at corners. Destroyed by fire 1826, and ruinous until ongoing conservation work began c. 1995, to present building to public. | National value on account of it being an National Monument, its special architectural quality, age, history, the remains of internal decorative plasterwork, the grouping of castle, outbuildings, entrance gateway, mediaeval church etc. | Loughrea | PORTUMNA DEMESNE | X:185350 Y:204020 |  |
| 474 | 30343038 | Portumna Castle – Gate Lodge | Detached Tudorbethan style three-bay single-storey gate lodge with cut stone facade, c1860. Set on the inside of entrance gateway which consists of cut stone gate piers and cast-iron gates to Portumna Demesne. | Regional value on account of its architectural quality and by forming part of group with Castle and other estate buildings. The building, by its position is an important element of the townscape. | Loughrea | PORTUMNA DEMESNE | X:185280 Y:204300 |  |
| 475 | 30343045 | The Antique Shop | End-of-terrace three-bay two-storey houses with end gable, rendered facade and long single storey range at rear, c. 1870. Timber shopfronts c 1890. Streetcorner frontage. | Regional value because of its architectural quality and being a good example of a house of its class and age. It contributes to the towns streetscape. | Loughrea | PORTUMNA | X:185450 Y:204470 |  |




| | | | | | | | | |
|-----|----------|---------------------------|--|--|----------|------------------|----------------------|--|
| 476 | 30343046 | Busy Body Play School | End-of-terrace five-bay two-storey house with hipped roof, coursed rubble limestone facade, brick dressings and round headed timber doorcase, c. 1830. Part refenestrated c. 1995. Outbuildings at rear. Street frontage. | Regional value because of its architectural quality, doorcase detail and the contribution that the building makes to the town streetscape. | Loughrea | PORTUMNA | X:185480 Y:204490 |  |
| 477 | 30412704 | Portumna Harbour | Harbour basin and short canal , c. 1810, with cut stone walls, and cast-iron bollards. Office building c1995 overlooks harbour, with outbuildings to side. | Regional value because of its engineering qualities, industrial archaeological interests, its association with Shannon navigation and in addition it forms part of the towns built heritage. | Loughrea | FAIRYHILL | X:186530 Y:204820 |  |
| 478 | 30412805 | St. Anne's Roman Catholic | Gothic style cruciform plan church, c. 1880, with rendered facade, cut stone dressings, rose window and earlier memorial wall plaque. The interior has an open truss roof, balcony and polished granite columns to transept arcades. Set within its own grounds that contains a large grotto and adjoins an older graveyard. Refurbished and large glazed porch added, c 1985. | Regional value because the church ia good example of a simple country church of its date, with good interior detail to transept arcades etc. Prominent landscape feature. | Loughrea | ASHFIELD DEMESNE | X:143730 Y:196020 |  |




| | | | | | | | | |
|-----|----------|---------------------|---|--|----------|---------------------|----------------------|--|
| 479 | 30412811 | Tubber Station | Former, four bay single storey railway station with open veranda and attached single bay two storey and gabled station masters house, c1867. Adjoining platform and length of rail track. Renovated as private residence c1995. | Small country railway station of good practical design and of industrial archaeological importance. | Loughrea | RATHWILLAD OON | X:141370 Y:194240 |  |
| 480 | 30412810 | Rathwilladon Bridge | Single-arch road bridge over railway line, c.1867. Built of ashlar limestone with rusticated voussoirs. Railway closed 1963. | Standard Railway Company bridge built to a high specification and associated with the adjoining station.. | Loughrea | RATHWILLAD OON | X:141420 Y:194280 |  |
| 481 | 30412906 | Lough Cutra Castle | Castellated mansion, designed by John Nash, c1810 and built by the Pain Brothers. The asymmetrical facade of random coursed rubble limestone has flanking octagonal towers, turrets finials and hood-mouldings. The wing and clock tower added c. 1856. Extensive stable and farm yards to rear. Classical and castellated gateways and lodges. Ancillary estate buildings. Set within well wooded demense and surrounded by boundary wall. | Buildings and demesne of national importance on account of the quality of architecture, attribution of design and construction to architects of note and picturesque setting and fine trees. | Loughrea | LOUGH CUTRA DEMESNE | X:146050 Y:197360 |  |




| | | | | | | | | |
|-----|----------|--------------------------------------|---|--|----------|---------------------|----------------------|--|
| 482 | 30412909 | St. Anne's National School | Gothic style former school house incorporating masters residence, c1860. The coursed rubble limestone facade has gables, pointed opes and a steep pitched roof. Now used as community hall and private residence, renovated c. 1985. Wall plaque to Michael Cusack, founder of GAA., and former occupant. Set back from road and adjoining twelve-bay single-storey school house, dated 1946. | Regional Value because its of higher architectural quality than the standard contemporary school building on account of it being built by the local landlord. Of historical importance because of its association with Michael Cusack, founder of the GAA. | Loughrea | TIRALOUGHAN | X:145490 Y:195920 |  |
| 483 | 30412908 | Lough Cutra Castle Lodge | Castleated gate lodge incorporating flanking walls, archway, turret and hexagonal tower. Designed by the Pain Brothers in c 1820. Set at roadside and backed by trees. Extended at rear and archway enclosed c1980. | Picturesque gate lodge of Regional Value on account of its architectural merit, quality of craftsmanship, association with the adjoining castle, setting and attribution of design to architects of high repute. | Loughrea | LOUGH CUTRA DEMESNE | X:145670 Y:196270 |  |
| 484 | 30342011 | St. John the Baptist Catholic Church | Cruciform plan church with shallow chancel, rendered facade, gable belfry and pointed opes, c. 1860. Interior has a balcony and late nineteenth century stained glass. Altar area altered c. 1980, and reroofed c. 1990. Graveyard to side, with cut stone grave markers, c. 1860 to present. | Regional Value on account of it being a good example of a Catholic church of its period, the stained glass and its contribution to the village landscape. | Loughrea | WOODFORD | X:173270 Y:199770 |  |




| | | | | | | | | |
|-----|----------|--|--|---|----------|--------------|----------------------|--|
| 485 | 30342012 | St. Anne's Nursing Home | Detached seven-bay two-storey former convent, with gabled advanced end bays to left, breakfront to entrance, tall brick chimney stacks and dormer windows, c 1905. Set within its own grounds and having tree lined avenue. Converted into nursing home in 1989. | Regional Value on account of its architectural design, detail and use of materials. It is also important in the context of the surrounding landscape. | Loughrea | WOODFORD | X:173400 Y:199720 |  |
| 486 | 30413203 | St. Brendans, Looscaun Roman Catholic Church | Cruciform plan church with shallow chancel, rendered facade, gable belfry and pointed apses, c. 1845. Interior has balcony and stained glass windows of various dates. Altered in late nineteenth century, porches added and refurbished c. 1990. Set within its own grounds which contains one grave. | Regional Value on account of being a good example of a mid nineteenth century country Catholic church, that contains some stained glass and the church being picturesquely sited. | Loughrea | LOOSCAUN | X:176640 Y:199010 |  |
| 487 | 0 | Cloondavaun Castle /Burke's Court | Tower house, square four-storey building having a vaulted first floor, gables, chimney stacks and bartizans, c. 1450. Reroofed and new door surround inserted, c. 1970. | National Value on account of its age, architectural quality, degree of preservation and scenic setting at edge of lake. | Loughrea | CLOONDADA UV | X:180610 Y:199740 |  |




| | | | | | | | | |
|-----|----------|----------------------|--|---|-----------|-----------------------------------|----------------------|--|
| 488 | 30413201 | Clonco Bridge | Single arch road bridge across the Woodford River with low parapet walls. Built of irregularly coursed rubble limestone and cut-stone voussoirs, c. 1850. | Regional Value on account of date, detail and setting. Difficult to photograph because of lack of access to river bank and trees. | Loughrea | LOOSCAUN | X:176420 Y:198960 |  |
| 489 | 0 | Heather Island House | T Plan House, with veranda to first floor return, possibly incorporating fabric of earlier cottage on site. Refenestrated c.1990 and conservatory added. Holiday house of Oliver St. John Gogarty, reputedly designed by his relation Dermot Gogarty | Architectural value of house is limited. Has been subject to many interventions. Personality association is more important. Setting is most picturesque | Connemara | TULLY MORE | X:68631 Y:261880 |  |
| 490 | 0 | House | Detached 3 bay single storey with dormer attic house, dated 1866, with associated out buildings to rear and across road. Contemporary interior. Arched entrance to enclosure to rear. | Architecture value due to intact structure, grouping and setting. Interior features extant. Fabric intact, rare example of type | Tuam | CURRAGHAUN (ED ADDERGOOLE) | X:144240 Y:264530 |  |




| | | | | | | | | |
|-----|----------|-------------------|---|---|-------------|----------------------------|----------------------|--|
| 491 | 30411312 | Maryville House | Detached 3 bay , 2 storey house with 2 storey return to rear. May contain earlier fabric. Curved entrance way from road, with wooded parkland. Refenestrated c.1998 | Architectural Values attached to design.D refers to entrance way. S refers to setting. Material refers to fabric in house. | Loughrea | CAHERMORE | X:142320 Y:208250 |  A photograph of a two-story, three-bay house with a curved entrance way and a red door. The house is light-colored and has a gabled roof with two chimneys. |
| 492 | 30410815 | Derrymond e House | Detached 3 bay , single storey over basement house, with outbuildings to rear. Interior has original joinery, scumbled doors and reveals, crown glass in windows. | Architectural integrity. Interior paintwork documented to date from 1920s. M refers to glass, paint work, slate and fabric in general | Ballinasloe | DERRY (LONGFORD BY) | X:190720 Y:214520 |  A photograph of a single-story house with a gabled roof and two chimneys. The house is covered in ivy and has a central entrance with a small porch. |
| 493 | 30409905 | Cartron House | Detached 3 bay , 2 storey house with extensive outbuildings to rear in derelict condition . | | Ballinasloe | CARTRON (CLONMACN OWEN BY) | X:179870 Y:223760 |  A photograph of a two-story, three-bay house with a gabled roof and two chimneys. The house is light-colored and has a central entrance with a small porch. |




| | | | | | | | | |
|-----|----------|-----------------------|---|---|-----------|--------------------------|----------------------|--|
| 494 | 30335004 | Clarinbridge antiques | Detached 3 bay 2 storey house, with original joinery and fenestration. Renovated outbuilding to rear houses retail outlet | S refers to siting at apex of planned village green . M to glass and windows. | Oranmore | KILCORNAN (DUNKELLIN BY) | X:141320 Y:220200 |  |
| 496 | 30412701 | Oakley Park | Detached three bay two storey over basement house, c. 1760. with stable yard to rear. | Of architectural value with internal joinery retained, setting retained. | Loughrea | GOWIL | X:185350 Y:206180 |  |
| 499 | 0 | Cleggan Signal Tower | Stump of square signal tower, built c 1805. Set on top of Cleggan Head. | | Connemara | CLEGGAN | X:60581 Y:259660 |  |




| | | | | | | | | |
|-----|----------|-----------------------------------|--|--|-----------|---------|---------------------|--|
| 502 | 30401008 | Salrock Church, Church of Ireland | Board of First Fruits style, four bay single cell church with vestry and low squat tower with bell, built c1838. The exterior is rough dash rendered and has pointed window opes. The interior was restored and ceiling and floor tiles replaced in 1895. Retains original desk, pulpit and communion rails. Part enclosed site. Picturesquely set on hillside within deep valley. | Interesting example of a privately owned church which contains some original fixtures and which retains a patina of age. Very picturesquely set on hillside within deep valley and forming a group consisting of nearby cottage and house of original builder. | Connemara | FOHER | X:77744 Y:263700 |  |
| 503 | 30401007 | Salrock | Detached asymmetrical bayed two storey house with rendered facade, gabled half dormers and casement windows, built c1838. Small stableyard and coach house to one side. Picturesquely set within small wooded demesne. | Regional value because of its architectural quality and picturesquely setting. Good example of a house of its style, class and date. | Connemara | SALROCK | X:77485 Y:263730 |  |
| 504 | 0 | Thatch Cottage | Detached 5 bay single storey former thatched cottage with gable chimney stacks and extensions to both ends, c1860. The exterior has rough lime render, corrugated iron roof and replacement windows in original window opes. Set within small enclosed garden. | Building of Local Rating on account of its vernacular qualities - rough render, small window opes and having being originally thatched. It forms part of a picturesque group with the church and Mrs Willoughby's house. | Connemara | FOHER | X:77696 Y:263650 |  |




| | | | | | | | | |
|-----|----------|-----------------------------------|--|--|-----------|----------------------------------|---------------------|--|
| 506 | 30401003 | Tully Cross Roman Catholic Church | Hibernio-Romanesque style, cruciform plan church with rendered facade, attached belfry tower and gabled doorcase, designed possibly by William Scott, c1915. Interior contains an open truss roof and 3 no. Harry Clarke stained glass windows. Sanctuary reordered c1980. Set prominently at village crossroads. | Regional Rating on account of its quality of overall design, early use of Hiberno-Romanesque revival style, the three Harry Clarke stained glass windows and its prominent positioning at cross roads. | Connemara | DERRYHERBE RT (BALLYNAHIN CH BY) | X:70079 Y:261550 |  |
| 508 | 30401001 | Rinvile Coast Guard Station | Standard pattern coast guard station consisting of a 7 bay 2 storey building and a detached officers house, built c 1875. The buildings have hipped roofs, rendered facades with brick dressings, bartizan defences and an attached observation tower. Refurbished and converted into holiday apartments, c1995. Set on elevated site. | One of a number of Mid Victorian coast guard stations built in Ireland. Although heavily rebuilt, the building is of social and historic interest and is a prominent local landscape feature. | Connemara | TULLY MORE | X:69158 Y:262740 |  |
| 515 | 0 | Garda Station | Detached three bay, two storey former garda station | Regional Rating because of its architectural style and being a purpose built Constabulary Barracks. | Connemara | LEENAUN | X:87251 Y:261800 |  |




| | | | | | | | | |
|-----|----------|---------------|--|--|-----------|---------|---------------------|--|
| 516 | 0 | Leenane Hotel | Detached 3 bay 3 storey mid 19th cent hotel with veranda. Flanked by tall, 4 bay 3 storey addition with double gables, c1890 and 4 bay 3 storey extension, c1980. Fine staircase. Set overlooking Killary Bay. | Featured in historic royal visits. Prominant landscape building. | Connemara | LEENAUN | X:87167 Y:261850 |  |
| 517 | 0 | Letter Box | Cast Iron, late Victorian letter box set into garden wall of adjoining hotel. | A type of letter box that is becoming rare. | Connemara | LEENAUN | X:87209 Y:261860 |  |
| 519 | 30401101 | Leenaun Pier | Small harbour with pair of short piers and stone bollards. Picturesquely set. | Good example of one of the many small fishing harbours constructed by the Government in the later half of the 19th cent. in Connemara. | Connemara | LEENAUN | X:87054 Y:261990 |  |




| | | | | | | | | |
|-----|---|-------------------------------------|--|--|-----------|-----------------|---------------------|--|
| 521 | 0 | Creegha Roman Catholic Church [Old] | Small 2 bay single cell church with rendered facade, pointed window opes and entrance porch to end gable, built 1870. Set adjoining road. | Fine example of a late 19th cent. small rural Catholic church. Picturesquely set in open countryside. No longer in use and semi-derelict. | Connemara | LECKNAVARN A | X:80251 Y:259510 |  |
| 522 | 0 | Creegha Roman Catholic Church | Post modern style church with four axial triangular facades, designed by Leo Mansfield c1968. Timber clad inclined ceiling rising from floor. Set in open countryside. | Fine example of modern church architecture with finely detailed interior fittings. Positioned successfully in open countryside. | Connemara | LECKNAVARN A | X:79948 Y:259290 |  |
| 525 | 0 | Leenaun Roman Catholic church | Plain 5 bay single cell mid 19th century church with rendered facade and pointed window opes. Extended by addition of transepts, sacristy and porch, mid 20th cent. Interior remodelled. Set adjoining road. | Plain country church picturesquely set adjoining road and overlooking Killary Bay. One of few buildings dating from this period in the area. | Connemara | LETTERBRICK AUN | X:88079 Y:262590 |  |




| | | | | | | | | |
|-----|----------|--|--|---|-----------|------------------|---------------------|--|
| 527 | 0 | Church of Our Lady, Star of the Sea, | Plain cruciform plan church with rendered facade and pointed window opes, late 19th cent., with transept and sanctuary extensions added c1950. The interior contains an open truss roof and East windows memorial stained glass dated 1901. Refurbished through out, gallery inserted and freestanding belfry erected c1975. Set back from road within enclosed site. | Regional Value because of its age, it is a prominent landscape feature and contains a fine internal roof structure and interesting stained glass. | Connemara | CLADDAGHD UFF | X:58208 Y:256910 |  |
| 529 | 30402213 | St. Thomas's Church, Church of Ireland | Board of First Fruits style, 3 bay single cell church with attached crenellated tower and side projecting vestry room, dated 1851. The exterior has rough dash render, stone dressings that include date stone and original timber tracery. The interior contains a replacement timber open truss roof, late 19th cent chancel fittings and iron famine pot. Set within enclosed churchyard. | Fine example of a church of this date and style and one of the few surviving Church of Ireland rural churches in this part of Galway. It makes a significant contribution to the landscape. | Connemara | MOYARD | X:67248 Y:256650 |  |
| 531 | 30402212 | The Old Schoolhouse | Gothic style 5 bay 2 storey mid 19th cent. schoolhouse with rendered facade and pointed opes. Converted into private house and some opes altered. Set within wooded landscape. | Picturesque design. It forms an interesting grouping with the adjoining church and rectory. The schoolhouse is an important landscape feature. | Connemara | MOYARD | X:67186 Y:256640 |  |




| | | | | | | | | |
|-----|----------|---------------------|---|--|-----------|----------|---------------------|--|
| 533 | 30402201 | Cleggan Farm | Detached 4 bay 2 storey H-plan house with gables, bracketed eaves and verandas front and rear, built 1852. Refurbished, original render removed, exposed stonework pointed and interior reordered, c1990. Extensive range of outbuildings including additional accommodation, stables, cowhouses and barns. Set in extensive farm, overlooking sea. | Buildings and context worthy of protection on account of their architectural design. The purpose built farm buildings are of particular value. The group of buildings make an important contribution to the landscape. | Connemara | CLEGGAN | X:60842 Y:258930 |  |
| 534 | 30402202 | Cleggan Farm | Detached late 19th cent., 2 storey L-plan house with gables. Refurbished, original render removed and exposed stonework pointed, c1990. Set adjoining other farm buildings. | Forming part of a group of late 19th cent. farm buildings worthy of protection | Connemara | CLEGGAN | X:60934 Y:258920 |  |
| 535 | 30402205 | Coast Guard Station | Standard pattern Coast Guard Station consisting of a 11 bay 2 storey building and a detached officers house, built c1865. The buildings have hipped roofs, rendered facades and projecting porches. Set on elevated site overlooking sea | The building should be protected because of its historic associations and because it forms an important feature in the landscape. | Connemara | MOORNEEN | X:59532 Y:258220 |  |




| | | | | | | | | |
|-----|----------|-------------------|---|---|-----------|------------------------------|---------------------|--|
| 537 | 30402204 | Sellerina Rectory | Detached 4 bay single storey house with shallow breakfront and with a U-plan layout, c1845. The building has a rendered facade, wide eaves hipped roof and segmental headed window opes with original sash windows. The interior retains some original joinery. Set on elevated site overlooking sea. | The building should be afforded protection because it is an unusual example of a mid 19th cent rectory in scale and design. In addition it is the most prominent and oldest building in the area. | Connemara | EMLAGH (BALLYNAHIN CH BY) | X:58533 Y:257960 |  |
| 541 | 30402208 | Streamstown House | Detached 3 bay 2 storey house with central bow, rendered facade and wide eaved hipped roof, c1820. Interior altered. Ashlar gate piers and pair of cast iron gates. Adjoining corn mill. Set in wooded landscape overlooking sea. | Regional value on account of the buildings architectural quality and the rarity of this class of building in this part of the county. The house forms an important picturesque landscape feature. | Connemara | STREAMSTO WN OR BARRATROU GH | X:64402 Y:253160 |  |
| 542 | 30402215 | Streamstown Mill | Detached 6 bay 4 storey corn store built c 1820. The exterior is rough dash rendered and roofed with corrugated iron sheeting. The interior retains timber floors, beams, posts and brick drying floor. Set next to road adjoining mill owners house and picturesquely set overlooking sea. | Regional rating because of the rarity of this class and type of building in this part of Co. Galway. The remains of the drying floor are of industrial archaeological value. The mill and adjoining mill owners house form a picturesque landscape feature. | Connemara | STREAMSTO WN OR BARRATROU GH | X:64389 Y:253170 |  |




| | | | | | | | | |
|-----|----------|-------------------------------|---|--|-----------|-------------|---------------------|--|
| 543 | 30402316 | Rosleague House Hotel | Detached 3 bay 2 storey house with rendered facade, wide eaved hipped roof and sashes set in subdivided window opes, c1840. Extensive extensions added and outbuildings converted into accommodation, c1980. Interior retains original joinery and ceiling cornices etc. Set in a small wooded demesne, overlooking sea. | Building worthy of protection because of its architectural quality and the comparative rarity of this class of building in this part of the county. The building forms a picturesque feature in the landscape. | Connemara | ROSLEAGUE | X:69179 Y:257210 |  |
| 544 | 30329005 | Letterfrack Industrial School | Detached 11 bay 3 storey school building with a central porch and pairs of end bays forming pedimented breakfronts, dated 1887. The rendered facade has limestone quoins, raised rendered surrounds to window opes and 2 pane window sashes. Various ancillary buildings and extensions of differing dates. Set within its own grounds and surrounded by low walls. | Building worthy of protection because of its architectural quality, its prominent position in the landscape and the roll the institution played in Irish social history. | Connemara | LETTERFRACK | X:70993 Y:257590 |  |
| 545 | 30329009 | Monastery Hostel | Detached 7 bay single storey house above a raised basement, built 1849. The building has a H-plan layout, gables and limestone ashlar facade. Retains some original joinery and ceiling cornices etc. Set on elevated site. | The building should be protected because of its architectural quality, its associations with the adjoining reformatory or industrial school and the roll it plays in the landscape. | Connemara | LETTERFRACK | X:71074 Y:257530 |  |




| | | | | | | | | |
|-----|----------|-----------------------------------|--|---|-----------|---------------------------------|---------------------|--|
| 546 | 30329007 | Letterfrack Roman Catholic Church | Hiberno-Romanesque style single cell church with rendered facade, tall gable belfry and projecting gabled doorcase, c1915. Possibly designed by William Scott. Set on elevated site. | Regional Rating on account of its architectural quality in particular the early use of the Hiberno-Romanesque revival style and possible design of William Scott. The building makes an important contribution to the landscape. | Connemara | LETTERFRACK | X:71058 Y:257610 |  |
| 547 | 30402301 | Kylemore Abbey Gardens | Six acre walled garden belonging to Kylemore Abbey and laid out in 1867. Surrounded by a stone and brick high wall and containing head gardeners house, parteeeres, terraces, glasshouses, etc. Set in wooded landscape. | The gardens are worthy of protection because they are a very fine example of a Victorian walled garden and are associated with Kylemore Abbey, one of the finest country houses in County Galway. In addition the glasshouses were designed by James Cranst.. | Connemara | POLLACAPPU L (BALLYNAHIN CH BY) | X:73461 Y:258790 |  |
| 548 | 30402314 | Kylemore Farmyard | Farm buildings consisting of detached 3 bay 2 storey multi-gabled house, walled farm yard with entrance arch and bellcote, cowhouses barns, etc dated c1855. Set back from road. | Regional Rating because of its architectural quality and being an example of mid19th cent innovative farm building design. It forms part of a group of demesne buildings along with the main house, church and walled gardens. | Connemara | ADDERGOOLE (BALLYNAHIN CH BY) | X:74365 Y:257910 |  |




| | | | | | | | | |
|-----|----------|---------------------|--|---|-----------|---------------------------------|---------------------|--|
| 549 | 30402306 | Kylemore Abbey | Tudorbethian style castle of asymmetrical composition designed by S. U. Roberts and J. F. Fuller from c 1867. Built of Dalkey granite and having turrets, towers and battlements. The casement windows are set in transoms and mullioned openings. Rich interiors with plaster and timber panelling and marble chimneypieces, etc. Extensions added c1960. Set on a raised terrace overlooking lake. | National Rating on account of its special architectural quality and scenic setting. The building is one of the finest country houses in county Galway. In addition it has rich interiors. It also forms an important group of buildings that includes the church. | Connemara | POLLACAPPU L (BALLYNAHIN CH BY) | X:74862 Y:258500 |  |
| 550 | 30402310 | Kylemore Church | Gothic English Decorated style church with buttresses, single transept and tall crenellated tower, designed by J. F. Fuller, c1877. The building has finely carved stone detail and large traceried windows. The interior has elaborate vaulted ceilings and polychrome marble shafts, etc. Set in a wooded setting overlooking lake. | National Rating because of its exceptionally high architectural quality and construction; attribution to J. F. Fuller; important element of a group of buildings; scenic setting. | Connemara | POLLACAPPU L (BALLYNAHIN CH BY) | X:75325 Y:258520 |  |
| 551 | 30402311 | The Henry Mausoleum | Small brick mausoleum with gables and vaulted roof. Surrounded by iron railings and set in woodland. Containing the remains of Margaret Henry +1874, Mitchell Henry+1910 and John Henry+1989. | Regional Rating because of its associations with Kylemore and its owners. | Connemara | LEMNAHELTI A | X:75443 Y:258490 |  |




| | | | | | | | | |
|-----|----------|-----------------|---|--|-----------|-----------------------------|---------------------|--|
| 552 | 30402401 | Kylemore House | Detached 3 bay 2 storey house with hipped roof, rendered facade and segmental headed timber doorcase, c1840. Various additions to the front and sides including ballroom, c1910. Interior contains some 19th cent joinery and simple decorated plasterwork and early 20th cent staircase. Set near road overlooking lake. | Regional Rating because of its architectural quality and its contribution to the general landscape. | Connemara | KYLEMORE (BALLYNAHIN CH BY) | X:78134 Y:258620 |  |
| 554 | 30402505 | Maam Courthouse | Small detached temple fronted courthouse with a distyle in-antis portico and square ashlar piers, built c1870. Set facing road. | Regional Rating on account of its high architectural quality. It is unusual to find a public building of this architectural quality outside of a town. It forms a highly picturesque feature in the landscape. | Connemara | An Móinín Mór | X:96740 Y:252780 |  |
| 555 | 30402504 | Keane's Bar | Detached 5 bay 2 storey house with recessed side bays and flanked by first floor verandas, built by Alexander Nimmo, road and bridge builder c1825. | Regional Rating on account of its architectural quality and associations with Alexander Nimmo, the renowned engineer. In addition it forms a picturesque composition with the mountains in the background. | Connemara | An Móinín Mór | X:96560 Y:252840 |  |




| | | | | | | | | |
|-----|----------|------------------------------------|--|--|-----------|---------------------|----------------------|--|
| 558 | 30402502 | Kilmeelickin Roman Catholic Church | Single cell 4 bay, mid 19th cent. church with chancel and sacristy. The rendered exterior has pointed opes with hood-mouldings. The interior has an open truss roof and a compartment ceiling to the chancel, memorial plaque dated 1849 and an Evie Hone designed stained glass window dated 1949. Renovated and porch added in 1969. Set adjoining road. | Regional Rating because the church is a good example of a small mid 19th cent. Roman Catholic country church. It has good simple detail and contains an example of stained glass by the highly regarded stained glass artist, Evie Hone. | Connemara | Béal Átha na mBreac | X:92965 Y:255520 |  |
| 560 | 30402602 | The Lime kiln | Large early 19th cent lime kiln. Set adjoining river and bridge. | Regional Rating because of its rarity value and possibly having been built during the period when Alexander Nimmo was building roads and bridges throughout Connemara. | Connemara | Corr na Móna | X:103960 Y:252560 |  |
| 562 | 30402709 | Ebor Hall / Mount Morris | Detached 3 bay 2 storey house over basement with a high pitched roof on a bracketed cornice. Central bay slightly recessed; round-headed doorcase; bold string course. entablature on console brackets over ground floor windows. 3 bay side elevation facing road. Set in small wood demesne with rubble stone boundary wall, gate lodge, ashlar gate piers and cast iron gates and railings. | Regional Rating because of its architectural quality of both house, lodge entrance gateway and scenic setting. | Connemara | Tom Naionán | X:108720 Y:253390 |  |




| | | | | | | | | |
|-----|----------|--------------------------------------|--|--|-----------|--------------------------|----------------------|--|
| 564 | 30402702 | Rosshill Lodge | Range of 8 bay 2 storey outbuildings with the 4 central bays forming a shallow breakfront and containing pair of large coachhouse door opes, c1830. Built of coursed random squared limestone. Converted into residence. Set within subdivided demesne. | The building only has a Local Rating because it has been much altered and the house which was associated with the stables has been demolished. The Rating applies to the quality of the stonework and its setting. | Connemara | An Choill Bheag íochtair | X:108760 Y:256910 |  |
| 565 | 0 | Rosshill | Detached 3 bay single storey house with series of small gables, c1880. The building is rendered, has a large return and plain round headed door ope. Set back from road behind low boundary wall. | Regional Rating because it's architectural quality and being a good example of a house of this class. In addition it is a notable feature of the landscape. | Connemara | An Fhaiche | X:109080 Y:256170 |  |
| 566 | 30402704 | All Saints Church, Church of Ireland | Gothic style 5 bay single cell church with with a lean-to vestry to the north dominated by a monumental boiler chimney and a west gable bellcote, designed by William Atkin of Cork in 1846. Ashlar limestone exterior has buttresses, corbel table and trefoil headed windows. The interior has immense timber transverse arches corbelled out on colonettes, minton floor tiles, etc. Set within an enclosed churchyard, back from the road. | The building is of exceptional quality in both overall design and detail, externally and internally. In addition it is the work of a highly thought of architect. It makes an interesting landscape feature. | Connemara | An Fhairche | X:109450 Y:256050 |  |




| | | | | | | | | |
|-----|----------|-------------------------------------|--|---|-----------|-------------|----------------------|--|
| 567 | 30402705 | Market House | Small square weigh-house built of ashlar limestone and with four arches, iron gates and a pyramidal roof. Set in market square. | Regional Rating because of the rarity of building type. It is an interesting focal point to the village. | Connemara | An Fhairche | X:109550 Y:255860 |  |
| 568 | 30402706 | Health Centre | Detached 5 bay 2 storey early 20th cent. building with, open bed pediment, large round headed central window and doric porch. The rendered facade has string courses, quoins and window surrounds. Set within its own grounds. | Regional Rating because of its architectural quality and its prominence and contribution that it makes to the village streetscape. | Connemara | An Fhairche | X:109670 Y:255850 |  |
| 569 | 0 | St. Patrick's Roman Catholic Church | Cruciform plan, mid 19th cent church with pointed head window opes. Radically refurbished, rerendered and porch added, c1975. The interior has a plaster ceiling and stained glass east window. Set back from road on elevated site. | Inspite of having being radically refurbished, the building still rates a Regional Rating because of its age and the contribution that it makes to the village streetscape. | Connemara | An Fhairche | X:109710 Y:255850 |  |




| | | | | | | | | |
|-----|----------|----------------------|---|---|-----------|-------------------------|----------------------|--|
| 570 | 0 | House | Detached 3 Bay single storey bungalow, c1930. The house has a red tiled sprocketed roof, dormer window, round headed open internal porch and sash windows in tripartite openings. Set within its own grounds. | Regional Rating on account of its architectural quality and it being a good example of a house of this category. | Connemara | An Roisín Thoir | X:109680 Y:255220 |  |
| 572 | 30402719 | Ashford Castle Hotel | Immense Victorian Baronial castle incorporating a Bourke tower house and an 18th cent shooting-box. The composition includes towers, turrets and battlements, all executed in limestone. The interior includes carved chimneypieces and oak panelling, etc. Set within an extensive wooded demesne with elaborate gardens, terraces, castellated 6 arch bridge, embattled gateway, entrance gateway, etc. | National Rating on account of incorporating a medieval tower house, the immense scale and elaborate detail of the Victorian building, the setting and attribution of the design to architects such as J. F. Fuller, George Ashlin, etc. | Connemara | Ceapach Chorcóige Thoir | X:114890 Y:254560 |  |
| 573 | 0 | Cong Canal | Cong Canal Viaduct, designed by Alexander Nimmo, c1848. | Undertaken as famine relief work, of historic and design value. | | | X:114880 Y:255420 |  |




| | | | | | | | | |
|-----|----------|-----------------------------|--|--|-----------|-----------------|----------------------|--|
| 574 | 30402722 | Cong Canal | Remnent of Cong canal, designed by Alexander Nimmo, c1848. | Undertaken as famine relief relief work, of historic and design value. | Connemara | Creig an Rí | X:114850 Y:255590 |  |
| 575 | 30339020 | Clifden Coast Guard Station | Standard pattern coast guard station consisting of an 8 bay 2 storey building, built, c 1875. The building has a hipped roof, rendered facade with brick dressings, bartizan defences and an attached observation tower. Refurbished and converted into holiday apartments, c1990. Set on elevated site overlooking the sea. | One of a number of Mid Victorian coast guard stations built in Ireland. Although heavily rebuilt, the building is of architectural and historic value and forms a prominent landscape feature. | Connemara | GORTRUMM AGH | X:62944 Y:251220 |  |
| 576 | 30403502 | Clifden Castle | Ruins of early 19th cent. asymmetrical sham castle. The 2 storey building is rendered and has a porch tower with slender round turrets; round tower to ons side and rectangular tower behind. Set in derelict demesne overlooking sea. | Regional value because of its architectural quality, historic interest and picturesque landscape setting. | Connemara | CLIFDEN DEMESNE | X:63535 Y:251030 |  |




| | | | | | | | | |
|-----|----------|------------------------|---|--|-----------|--------------|---------------------|--|
| 577 | 30403503 | Clifden Castle Gateway | Mediaeval style gateway consisting of archway, turrets and flanking battlemented walls. Built of exposed coursed rubble with cut stone detail, c 1815. Set in open countryside as demesne entrance. | Regional Rating because of its architectural design , historic associations with the developer of Clifden and its picturesque landscape quality. | Connemara | FAKEERAGH | X:64091 Y:251030 |  |
| 578 | 30325011 | D'Arcy Monument | Memorial to John D'Arcy [1785-1839] founder of Clifden. Ashlar granite square cairn raised on high plinth and with pyramid roof. commemorative plaque. Set on hilltop overlooking town and sea. | Regional Rating because of its design, historic associations and because it forms a significant landscape feature. | Connemara | CLOGHAUNA RD | X:65106 Y:250450 |  |
| 582 | 30325016 | Warehouse | Derelict 3 bay 4 storey warehouse with coursed rubble facade, central loft door opes, small window opes and pediment, c1830. Set on quay side. | Regional Rating on account of its contribution to the development of the early 19th cent. town. It is also an important element of the quay streetscape. | Connemara | CLIFDEN | X:65337 Y:250350 |  |




| | | | | | | | | |
|-----|----------|----------------------------------|--|---|-----------|---------|---------------------|--|
| 583 | 0 | Thomas O'Faolain Memorial | Limestone high-cross memorial to the memory of Thomas O'Faolain, died 14 march 1921.Set at road junction. | Regional Rating because of its historic associations with Thomas O'Faolain, victim of the Anglo-Irish war. | Connemara | CLIFDEN | X:65580 Y:250560 |  |
| 584 | 30325019 | Methodist Church | Former Methodist church and ministers residence, built 1860. The asymmetrical 6 bay 2 storey rendered facade has pointed and flat arched opes with hood mouldings. Set behind railings, facing street. | Regional Rating because of its architectural novelty and its contribution that it makes to the towns streetscape. It also has an historical value, recalling the former Methodist community that existed in the town. | Connemara | CLIFDEN | X:65619 Y:250540 |  |
| 585 | 30325002 | Christ Church, Church of Ireland | Gothic revival style, 4 bay church with chancel and paired lancet windows, designed by Joseph Welland in 1850. Tower and spire added in 1864. Built of coursed rubble limestone with cut stone dressings. The interior contains an open truss roof, memorials, lectern dated 1877, communion rails c1940 and an organ. Set within an enclosed churchyard overlooking town. | Regional Rating on account of its architectural quality, association with the well known church architect, Joseph Welland and the contribution that it makes to the overall townscape. | Connemara | CLIFDEN | X:65666 Y:250650 |  |




| | | | | | | | | |
|-----|----------|-----------------|--|--|-----------|---------|---------------------|--|
| 586 | 30325003 | Hill House | Detached 3 bay 2 storey house with narrow pedimented breakfront, rendered facade and stone dressings, c1835. Set behind railings on street corner. | Regional Rating because of its architectural quality, detail and its contribution to the streetscape. Probably built by John D'Arcy as part of the Clifden town development. | Connemara | CLIFDEN | X:65710 Y:250680 |  |
| 587 | 30325004 | | Detached 3 bay 2 storey house with narrow pedimented breakfront, rendered facade and porch with balustrade, 1835. Set behind railings on street corner. | Regional Rating because of its architectural quality, detail and its contribution to the townscape. Probably built by John D'Arcy as part of his Clifden town development. | Connemara | CLIFDEN | X:65734 Y:250690 |  |
| 588 | 0 | The Schoolhouse | Detached 7 bay 2 storey former Church of Ireland schoolhouse with a pedimented breakfront, rendered facade and windows set in round headed recesses, c1835. Set facing street. Converted into house. | Regional Rating on account of its architectural style and quality and its contribution to the townscape. | Connemara | CLIFDEN | X:65743 Y:250710 |  |




| | | | | | | | | |
|-----|----------|------------------------------------|---|--|-----------|---------|---------------------|--|
| 590 | 30325008 | St. Joseph's Roman Catholic Church | Large Gothic revival style cruciform plan church with side aisles and chapels, apse, tower and spire. The interior has arcades, clerestory windows, gallery and an open truss roof. The altar is by Early and the mural decoration by Joshua Clarke. Built of coursed random rubble limestone with cut stone dressings. Designed by J.J. O'Callaghan in 1875. Set on open site overlooking town. | Regional Rating because of its high architectural quality in both plan and detail. It is a fine example of Catholic Church architecture of its period. In addition it the work of a highly thought of late Victorian architect. It is also a very prominent landmark feature | Connemara | CLIFDEN | X:66007 Y:250720 |  |
| 591 | 30325007 | Clifden Courthouse | Detached 7 bay double height courthouse with part basement and recessed entrance bays at either end, designed by William Caldbeck, c1837. The exterior is rendered ruled and lined and has limestone dressings including strings, pedimented doorcases and entablatures to upper floor window opes. The building has a cast iron modillion eaves. The interior retains some original fittings including the judges bench and canopy. Set back from and facing road. | Regional Rating because of its architectural quality and execution, - externally and internally. In addition the design is attributed to William Caldbeck, a prolific early Victorian courthouse architect. The building is one of the towns landmark buildings. | Connemara | CLIFDEN | X:65976 Y:250670 |  |
| 593 | 30325010 | St. Joseph's Industrial School | 13 bay 2 storey former industrial school with 4 no. pedimented projections, built c 1890. The rendered ruled and lined facade has limestone dressings including strings and quoins. Set in grounds adjoining convent. | Regional Rating because it is a prominent landmark building. | Connemara | CLIFDEN | X:66118 Y:250740 |  |




| | | | | | | | | |
|-----|----------|---------------------------|---|--|-----------|---------------|---------------------|--|
| 594 | 0 | Site of Clifden Workhouse | Walled former workhouse site, c.1940, retaining structures to rear of former school houses, incorporated into terrace of houses built by Sailors and Soldiers | The remains act as a memorial to the former institution, with other quality buildings on site | Connemara | TULLYVOHEE N | X:66554 Y:250490 |  |
| 595 | 0 | Waterloo Bridge | Single arch road bridge guarded by ornamental turret. Built of coursed rubble, c1820. | Regional Rating because of its age, design and picturesque qualities. | Connemara | KILLYMONGA UN | X:67673 Y:250450 |  |
| 596 | 30325023 | Clifden Railway Station | Red brick Railway station including station masters house, engine house and water tower, etc., built 1895. Refurbished as restaurant, pub and museum, etc. | Regional Rating because of their design and original function. the buildings recall an earlier age of transport. | Connemara | CLIFDEN | X:66109 Y:250580 |  |




| | | | | | | | | |
|-----|----------|--------------------|---|--|-----------|---------|---------------------|--|
| 597 | 30325027 | Ardbear Old Bridge | Hump-backed road bridge of 3 arches with v cut-waters and parapets, erected late 18th cent. Built of coursed rubble. Crossing the Owen River. | Regional Rating because of its age, design and picturesque qualities. | Connemara | ARDBEAR | X:66031 Y:250380 |  A photograph of the Ardbear Old Bridge, a hump-backed stone bridge with three arches crossing the Owen River. The bridge is built of coursed rubble and features v-cutwaters and parapets. The surrounding area is lush with green trees and vegetation. |
| 598 | 30325033 | Ardbear New Bridge | Single arch, early 19th cent. road bridge. Built of coursed rubble. Crossing the Owen River. | Regional Rating on account of being a good bridge of simple design and picturesque setting. | Connemara | ARDBEAR | X:65946 Y:250370 |  A photograph of the Ardbear New Bridge, a single-arch stone bridge crossing the Owen River. The bridge is built of coursed rubble and is set in a picturesque setting with lush greenery and trees. |
| 600 | 30325026 | The Jail | High walled enclosure with inner blockhouse, c1830. Built of coursed rubble. Set back from street and overlooking river. | Regional Rating on account of its age, architectural quality and rarity. It forms a prominent landmark from the Ballinaboy road. | Connemara | CLIFDEN | X:65955 Y:250430 |  A photograph of The Jail, a high-walled enclosure with an inner blockhouse, built of coursed rubble. The structure is set back from the street and overlooks the river. The surrounding area is rocky and overgrown with vegetation. |




| | | | | | | | | |
|-----|----------|--------------------------|--|--|-----------|---------|---------------------|--|
| 603 | 30325006 | Millar's | Terraced 5 bay 3 storey late Victorian commercial premises with a series of tripartite window opes and projecting porch. [Pair of r.h. bays added c1950] The rendered facade has composition decoration including string courses, window and door surrounds and papapet urns. Street frontage. | Regional Rating because it is a prominent streetscape feature and has a turn of the century look. | Connemara | CLIFDEN | X:65830 Y:250640 |  |
| 606 | 30403509 | Malmore | 4 x 4 bay L-plan single storey early 19th cent. house. Extended and altered, 20th cent. Set within its own grounds which includes a fish smokehouse. | Regional Rating - age, associations with the founder of the town and although the house has been altered it retains some architectural interest. | Connemara | ARDBEAR | X:65318 Y:249940 |  |
| 607 | 30403511 | Ardbear House, Gatelodge | Detached 3 bay single storey gatelodge, c1840. The building is rendered, has a hipped roof with wide overhanging soffit, gabled projecting porch and some original timber casement windows. Set back from road behind remains of original entrance gateway. | Regional Rating - Good example of a gatelodge for this period. The building is a feature of distinction in the immediate area. | Connemara | ARDBEAR | X:65919 Y:249330 |  |




| | | | | | | | | |
|-----|----------|--|--|--|-----------|-------------------------|---------------------|--|
| 609 | 30403515 | Ballinaboy | Detached 3 bay split-level, single storey house with basement and attic storey, built c 1840. The house has a hipped roof, gabled breakfront containing round headed door ope, rendered facade and 8+8 pane sash windows. Outbuildings at rear. 2 storey extension added in 1964. Interior contains many original features including decorative ceiling plasterwork and joinery. Set within its own grounds. | Regional Rating - Architectural quality, good example of an early Victorian Villa type residence, well executed internal finishes, picturesque setting. | Connemara | BALLINABOY | X:65854 Y:248070 |  |
| 611 | 30403508 | Holy Trinity Church, Church of Ireland | Small Gothic revival style, 3 bay church with chancel, vestry and reduced tower, designed by Joseph Welland in 1859. Built of coursed rubble with cut stone dressings and having wall buttresses and paired lancet windows. Iron bellcote erected c 1975. The interior has an open truss roof, painted exposed stonework, and plain timber pulpit and desk. Set within enclosed churchyard containing some graves. | Regional Rating - on account of its architectural quality and simplicity of detail. Picturesque setting overlooking the Atlantic and set on elevated site so that it can be seen for miles around. | Connemara | DRINAGH | X:63265 Y:249390 |  |
| 612 | 30403507 | The Manor | Tudor picturesque style, early Victorian 3 bay 2 storey house with gables, gabled half dormers, decorative barges and rough dash rendered facade. Small stable yard. Set within its own grounds and containing entrance gateway of coursed rubble circular piers and cast iron gates. | Regional Rating - good example of house of this style, date and class. The house is picturesquely set amongst trees and overlooking sea inlet and so makes an important contribution to the general landscape. | Connemara | KILL (BALLINDOON PH) | X:62739 Y:249810 |  |




| | | | | | | | | |
|-----|----------|--|---|---|-----------|----------------------|---------------------|--|
| 614 | 0 | Alcock and Brown memorial | Monument depicting an aeroplane tail, commemorating the first transatlantic flight by John Alcock and Arthur Whitten Brown in 1919, erected in 1959. An addition plaque added in 1994. Set at roadside. | Regional Rating - Monument commemorating historic event. | Connemara | KILL (BALLINDOON PH) | X:62783 Y:249450 |  |
| 616 | 30403602 | Ballynahinch Roman Catholic Church [former C of I] | Gothic revival style, 3 bay single cell church with gabled porch, vestry and gable bellcote, designed by William J. Martin, c1865. Built of banded coursed rubble with cut stone dressings. Set within enclosed site, back from road. | Regional Rating because of its architectural and picturesque qualities. It is a significant feature in the landscape. In addition it was designed by a known architect. | Connemara | Imleach Dhá Rú | X:75253 Y:248710 |  |
| 617 | 30403603 | Old Manor | Castellated style stable in the form of an open quadrangle with corner bastions, dated 1813. Converted into apartments and central courtyard roofed, 1995. Set in woodland setting. | Regional Rating - quality and scale of architecture. The scale of the stables would have been greater than Ballynahinch Castle at the time of construction, this would have reflected 'Humanity Dick' Martin's concern for animals. | Connemara | BALLYNAHINC H | X:75858 Y:247850 |  |




| | | | | | | | | |
|-----|----------|--------------------------------------|---|--|-----------|----------------------------|---------------------|--|
| 618 | 30403606 | North Gate Lodge | Tudorbethan style 2 bay 2 storey gate lodge with an attached staircase tower, designed by S. U. Roberts, c1870. The rendered facade has a crow-step gable, hood mouldings and crenellated parapets, Set within entrance gateway. | Regional Rating - Architectural quality and distinctive design. Design attributed to an established mid Victorian architect, The building is an important landscape feature. | Connemara | BALLYNAHINC H | X:76082 Y:247300 |  |
| 620 | 30403607 | Ballynahinch castle | Castellated 3 storey house with projecting entrance bay, crow-stepped gables and half-dormers, c1815 . The rendered facade has stone dressings including hood mouldings etc. the interior retains some decorative ceiling plasterwork and panelled mahogany doors, etc. Extensive additions added during 20th cent. Set within picturesque wooded demesne | Regional Rating on account of its history, architectural quality, and picturesque setting overlooking Ballynahinch fishery. | Connemara | BALLYNAHINC H | X:76337 Y:247170 |  |
| 621 | 30403608 | Yellow Bird Lodge / South Gate Lodge | Tudorbethan style 2 storey gate lodge with an attached staircase tower, designed by S. U. Roberts, c1870. The rendered facade has a crow-step gable, hood mouldings and a crenellated parapet. Set within entrance gateway. | Regional Rating - architectural quality and distinctive design. Design attributed to an established mid-Victorian architect. The building is an important landscape feature. | Connemara | KILLEEN (BALLYNAHIN CH BY) | X:76656 Y:246900 |  |




| | | | | | | | | |
|-----|----------|---|--|---|-----------|---------------|---------------------|--|
| 623 | 30403615 | Ballynahinch railway Station Engine House | Railway station engine house built from coursed rubble with brick dressings, 1895. Set adjoining road. Converted into house c1995. | Regional Rating because of its associations with the Galway to Clifden railway which opened in 1895 and closed in 1935. Forms part of a group of buildings including the main station house and bridge. Transport history interest. | Connemara | CLOON BEG | X:76001 Y:246580 |  |
| 624 | 30403614 | Ballynahinch railway Station | Red brick railway station consisting of 6 bay single storey building with 3 bay 2 storey station masters house attached, built 1895. Set behind low wall adjoining road. Converted into house. | Regional Rating because of its associations with the Galway to Clifden railway which opened in 1895 and closed in 1935. It forms part of a group of buildings including the engine house and bridge. Transport history interest. | Connemara | CLOON BEG | X:76033 Y:246640 |  |
| 626 | 30403705 | Lissoughter Lodge | Detached 3 bay single storey house with hipped roof, rendered facade and rear wing. Stable yard at rear. Set within its own grounds. Porch added. Entrance gateway c 1900. | Regional Rating - good example of a late 19th cent. small sporting lodge. Picturesquely set within wooded grounds overlooking Glendollagh Lough. It is a significant landscape feature in this sparsely populated area. | Connemara | Lios Uachtair | X:85667 Y:247340 |  |




| | | | | | | | | |
|-----|----------|---------------------------------------|---|---|-----------|---------------|---------------------|--|
| 628 | 30403708 | Recess House / Recess Railway Station | Former railway station consisting of 5 bay single storey building with 3 bay 2 storey station masters house attached and separate engine house, built 1895. Set back from road behind low wall. The rendered facade has red roof tiles. Refurbished and converted into house. | Regional Rating - Its associations with the Galway to Clifden Railway which opened in 1895 and closed in 1935. Transport history interest. | Connemara | Lios Uachtair | X:83601 Y:247620 |  |
| 630 | 0 | St. Bridgid's Roman Catholic Church | Single cell 3 bay church with sacristy, mid 19th cent. The plain rendered facade has pointed openings and a circular East window. The interior was refurbished c1980. Set at roadside. Graveyard in adjoining site. | Regional Rating - Good example of a small countryside mid 19th cent. Catholic church and picturesquely set in open countryside. Although heavily refurbished the building still retains points of interest. | Connemara | BALLINAFAD | X:79838 Y:246910 |  |
| 631 | 30403706 | Lisnabrucka | Edwardian mansard roofed 9 bay 2 storey house with recessed central bays, dormers and raised split-level basement incorporating terrace. The rendered facade has wide eaves, engaged ionic columns and pedimented doorcase. The interior is intact. Set in small wooded demesne with gate lodge and entrance gateway. | Regional Rating - Intact purpose built Edwardian shooting lodge of unconventional design. Picturesquely set in one of the most beautiful parts of Connemara. d refers to doorcase | Connemara | BALLINAFAD | X:79594 Y:246970 |  |




| | | | | | | | | |
|-----|----------|------------------------|--|--|-----------|----------------------|----------------------|--|
| 633 | 30403801 | Maam Garda Station | Detached 5 bay 2 storey former Constabulary Barrack with rendered facade, hipped roof and gabled porch, c1880. The building includes accommodation and holding cells. Small enclosed yard at rear. Set on elevated site overlooking valley. | Regional Rating - Prominent landmark building in the area. Built during the Land War. | Connemara | Tír na Cille Thuaidh | X:96123 Y:252330 |  |
| 635 | 30403901 | Doon Cottage | Detached 3 bay 2 storey late Victorian house with projecting porch and various additions. Retains some original internal fittings including floor tiles, etc. Enclosed stable yard with 2 storey ranges at rear. Set within small wooded demesne with low boundary wall and rubble masonry gate piers. | Regional Rating - an example of a late Victorian sporting lodge. Picturesquely set in woodland overlooking lake. | Connemara | Droim Snámha | X:102450 Y:249420 |  |
| 642 | 30404801 | Slyne head Lighthouses | Pair of lighthouses and ancillary structures, one of which was built in 1836 and automated in 1990. | Appraisal not possible - seen only from a distance. | | | X:51466 Y:241150 |  |




| | | | | | | | | |
|-----|----------|---|---|--|-----------|----------------|---------------------|--|
| 644 | 30404901 | Church of the Holy Family, Roman Catholic | Plain and rendered, 5 bay single cell church with buttresses, round headed window opes and gable belfry, c1880. The interior has an open truss roof and a memorial 3 light East window dated 1901. Set back from road within large carpark. | Regional Rating - Good example of a Catholic church of this area, period and category. The stained glass is of note (D refers to it). The church is a significant landmark structure | Connemara | BALLYCONNE ELY | X:62135 Y:244420 |  |
| 646 | 0 | Volunteer Tower | Remains of octagonal tower erected by Richard Geoghegan in 1780 to commemorate the granting of free trade. Along side of which there is a WW11 concrete observation post. | Regional Rating - Of historic interest and additional interest because of association with Richard Geoghegan, amateur scientist. Both the tower stump and observation post are prominent landscape features. | Connemara | BUNOWEN MORE | X:59399 Y:242600 |  |
| 647 | 0 | Ballyconnelly Coast Guard Station | Former Coast Guard Station radically converted into holiday accommodation | Because the buildings have been radically altered, they are of minimum interest. | Connemara | AILLEBRACK | X:59080 Y:241530 |  |




| | | | | | | | | |
|-----|----------|---|--|---|-----------|-------------|---------------------|--|
| 649 | 30405002 | Letterdife House | Detached 3 bay 2 storey house with hipped roof, projecting porch and rear returns, built c 1890. The rendered facade has quoins and rusticated surrounds to opes and pilasters to porch. The interior retains many original features. Range of outbuildings. Set within wooded grounds. Rusticated granite gate piers and pair of cast iron gates. | Regional Rating - Good example of a late Victorian small country house. Set very picturesquely in wooded surroundings. | Connemara | LETTERDIFE | X:72420 Y:241490 |  |
| 650 | 30328003 | The Rectory / Ballagh House | Detached 3 bay 2 storey house with projecting porch and pair of full height half hexagon bays to side elevation, built c1890. The house has a hipped roof, rendered facade and brick dressings ot opes. Stable yard at rear with 2 storey range of offices. Set within its own grounds on elevated site. | Regional Rating - Good example of a late Victorian rectory with intact stable yard. Picturesquely set on elevated site overlooking harbour and making contribution to the townscape.. | Connemara | ROUNDSTON E | X:72350 Y:240460 |  |
| 652 | 30328009 | Beola Restaurant [formerly Cloherly Grocer, Draper] | Terraced 5 bay 2 storey building with rendered facade, moulded shopfront fascia band and segmental headed opes, c1890. Set facing street with raised platform terrace to front. | Regional Rating - Commercial building of good simple design and which contributes to the village streetscape. | Connemara | ROUNDSTON E | X:72399 Y:240080 |  |




| | | | | | | | | |
|-----|----------|--------------------------------------|--|--|-----------|---------------------------|---------------------|--|
| 653 | 30328008 | Roundstone Church, Church of Ireland | Plain 4 bay church with chancel and round headed windows designed by Joseph Welland,1842. Tower and porch added 1891. Built of coursed rubble limestone with cut stone dressings. The interior has a plastered flat ceiling, decorative plasterwork to chancel arch and late Victorian chancel fittings. In addition it contains memorial plaques and two date stones. Set within enclosed churchyard with original pedestrian entrance from street. | Regional Rating - Good example of a Joseph Welland designed church and having good constructional detail and interior fittings. The church is a major town landmark building . | Connemara | ROUNDSTON E | X:72318 Y:240070 |  |
| 655 | 30328015 | Roundstone Roman Catholic Church | Cruciform plan church with rendered facade, gable belfry and pointed opes with plate tracery, c1880. Porch added c1990. The interior has an open truss roof. Refurbished and refitted c1990. Set on elevated open site. | Regional Rating - Good example of a plain late Victorian church. The building is a significant landmark building within the town. | Connemara | ROUNDSTON E | X:72362 Y:239910 |  |
| 657 | 30405102 | Cashel House Hotel | Sub-Italianate style, asymmetrical 5 bay 2 storey house with a gabled projecting bay and stepped returns, built c1870 and rebuilt 1952. The facade is rendered and has paired window opes. Various additions. Set within its own grounds. | Regional Rating - Good example of late Victorian house of its type and class. The building is an important landscape feature and is set picturesquely near the coast. | Connemara | CASHEL (BALLYNAHIN CH BY) | X:79842 Y:242550 |  |




| | | | | | | | | |
|-----|----------|-----------------------------------|---|---|-----------|---------------------------|----------------------|--|
| 658 | 30405103 | St. James's Roman Catholic Church | Gothic style, 4 bay church with corner buttresses, chancel and side tower with broach spirelet, built c1901. Built of quarry faced granite and with rendered heads to pointed opes. The interior has an open truss roof, stained glass 3-light East window, gallery, original pews and T& G dado panelling, etc. Set on elevated site adjoining road. | Regional Rating - On account of its architectural quality and workmanship. It is picturesquely set on a elevated site overlooking the sea and is a significant landmark building. | Connemara | CASHEL (BALLYNAHIN CH BY) | X:80319 Y:242410 |  |
| 659 | 0 | The Zetland Hotel | Late Victorian hotel comprising of 6 bay 2 storey building with various taller wings. The hotel has a rendered facade, hipped and mansard roofs and some single pane sash windows. Set within its own grounds. | Regional Rating - Prominent landmark building picturesquely set within landscape. | Connemara | CASHEL (BALLYNAHIN CH BY) | X:80660 Y:242100 |  |
| 662 | 30326017 | Ardvarna | Detached 3 bay 2 storey house over basement with hipped roof, ashlar limestone facade and wide round headed doorcase, c1835. Retains some original fittings. Outbuildings at rear. Set within its own grounds. | Regional Rating - Architectural quality of design as seen in the overall composition and design of doorcase, etc. High quality of construction. Interior retains some original fittings. Picturesquely set in wooded grounds. | Connemara | ARDVARNA | X:112610 Y:242500 |  |




| | | | | | | | | |
|-----|----------|--|--|---|-----------|----------------------|----------------------|--|
| 663 | 0 | Lemonfield | Entrance gateway comprising of rusticated limestone gate piers and pair of wrought iron gates, c1840. Set facing onto road. | Regional Rating - Attractive design and detail and interesting use of lake shore stone. | Connemara | LEMONFIELD | X:112940 Y:242410 |  |
| 665 | 0 | O'Fatharta Restaurant /Halloran's | Terraced 3 bay 2 storey mid Victorian house with steeped roof rendered facade. Simple shopfront with pilasters and brackets in 1930's style. Street frontage. | Regional Rating - On account of the general proportions and roof pitch probably one of the earlier buildings in the town. It is also an important element of the streetscape. | Connemara | CREGG (MOYCULLEN BY) | X:112320 Y:242830 |  |
| 666 | 30326013 | Kilcummin Parish Church ,Church of Ireland | Board of First Fruits style 2 bay single cell church with rendered facade, stone dressings and crows-step battlemented tower, built in 1808. Transcepts and chancel with coursed rubble facade and cut stone dressings added by Joseph Welland in 1852. The interior contains a coved plaster ceiling and in the addition an open truss roof. Pulpit and pews, late 19th cent. Various memorial plaques. Stained glass memorial East window dated 1891. Set within enclosed churchyard. Ashlar gate piers and cast iron gates. | Regional Rating - Good example of a Board of First Fruits style church with additional interest added by Wellands extension. Interesting collection of memorials including stained glass window by Cox of Youghal and various wall plaques. | Connemara | FOUGH WEST | X:112060 Y:242740 |  |




| | | | | | | | | |
|-----|----------|-------------------------------------|--|--|-----------|---------------|----------------------|--|
| 667 | 30326012 | The Courthouse | Detached 7 bay double height courthouse with part basement and recessed entrance bays at both ends, designed by William Caldbeck, c1840. The exterior is rendered, ruled and lined and has limestone dressings including strings, pedimented doorcases and entablatures to upper floor window opes. Eaves course altered.The interior altered, c1960. Set behind cast iron railing on plinth | Regional Rating - Quality of architectural design and execution. Attribution to William Caldbeck, a prolific early Victorian courthouse architect. The building is one of the towns landmark buildings.m refers to windows | Connemara | FOUGH WEST | X:111970 Y:242720 |  |
| 669 | 0 | Oughterard National Schools | Detached 7 bay 2 Storey national school with hipped roof,gabled breakfront and rendered facade, dated 1888. Windows refitted.Set within church grounds. | Regional Rating - Quality of design and good example of a late 19th cent schoolhouse. It and the adjoining church are an important town focal point. | Connemara | CANRAWER EAST | X:111810 Y:242680 |  |
| 670 | 30326011 | Church of the Immaculate Conception | Large Gothic style cruciform plan church with flanking towers and bell tower, dating from 1829. The rough dash rendered facade has crenellations, finials and pointed opes. Modified externally and internally, stone porch and other extensions added. The interior has an open truss roof and a Harry Clarke 3-light stained glass window, dated 1933. Set strategically at end of street within its own grounds and adjoining national schools. | Regional Rating - Architectural quality and general design. The church is probably the oldest Catholic church in Connemara. Contains a fine example of stained glass by the renowned artist, Harry Clarke. | Connemara | CANRAWER EAST | X:111780 Y:242680 |  |




| | | | | | | | | |
|-----|----------|-----------------|---|---|-----------|----------------------|----------------------|--|
| 672 | 30326018 | V'Soske Carpets | Railway station consisting 4 bay single storey building adjoining 3 bay 2 storey station masters house and a detached engine shed and watertower, built 1895. Built of rock faced ashlar limestone with brick banding. Remains of platforms. Converted into carpet factory. | Regional Rating - quality of design and construction. The buildings recall an earlier age of transport. | Connemara | CREGG (MOYCULLEN BY) | X:111860 Y:242080 |  |
| 673 | 30326003 | Clareville | Detached 5 bay 2 storey gable ended house with rendered facade, round headed tripartite doorcase and paired sash windows, built c 1820. The rear elevation has pair of gabled returns. The interior contains an oval open well staircase, early and late 19th cent. panelled doors and shutters and run moulded cornices, etc. Range of 2 storey outbuildings. Set within gardens which are now divided by public road. | Regional rating - Architectural quality and overall design. Fine example of an early 19th cent house of this category. The building makes a significant contribution to the landscape of the town. Association with Richard [Humanity Dick] Martin . | Connemara | CLAREMOUNT | X:111280 Y:242610 |  |
| 675 | 0 | Cargin Castle | 13th cent.hall type castle with double vault supported by pillared arcade over ground floor , corner tower and battlements. Set overlooking Lock Corrib. Restored and re-roofed, 1970. | National Rating - On account of being pre-1700. The building is an important landscape feature. Interesting example of a restored castle. | Tuam | CARGIN | X:123290 Y:243400 |  |




| | | | | | | | | |
|-----|----------|-----------------------|---|---|-----------|------------------------|----------------------|--|
| 676 | 30405509 | Clydagh House | Large detached 3 bay 2 storey house over basement with projecting porch and side elevations containing a pair of half hexagon bays, built 1816. The house has an ashlar limestone facade with shallow recessed bays, niches, window surrounds and eaves entablature. Burnt in 1922 and rebuilt. Extensive range of outbuildings. Set within wooded demesne overlooking lakeshore. Gate lodge, boundary wall and entrance gateway. | Regional Rating - Architectural quality and masonry detail. The House, outbuildings, lodge, boundary wall, entrance gateway and setting form an interesting group and represent a fine example of an early 19th cent Galway estate. | Tuam | CLYDAGH (CLARE BY) | X:121900 Y:243190 |  |
| 677 | 0 | Annaghkeen castle | Ruins of late mediaeval castle and early 19th cent 3 bay 3 storey gable- ended house with half hexagon central bay. Both structures standing in open field, adjoining lake. | National Rating - pre 1700 structures are deemed "Historic Monuments." The site is an interesting example of continuity of habitation with castle and house in close proximity. In addition the house has architectural quality. | Tuam | ANNAGHKEE N | X:120570 Y:244690 |  |
| 679 | 30405501 | Birchhall Columbarium | Folly-like square columbarium tower, 6 m high, built c 1810. Set in private garden. | Regional Rating - Rare architectural artefact. The reason for its isolation is unclear. It is an interesting landscape feature when seen from Lough Corrib. | Connemara | CURRAVEHA OR BIRCHHALL | X:117280 Y:241860 |  |




| | | | | | | | | |
|-----|---|----------------------|--|---|-----------|-------------------|----------------------|--|
| 680 | 0 | Ard House | Detached 5 bay single storey house with 2 storey rear wing, c1850. The building is hip roofed and has rendered facade and a bracketed and pedimented doorcase. The interior retains some original joinery, etc. Set within its own grounds overlooking lake. | Regional Rating - Architectural quality and detail of doorcase. Good example of a house of this classification and date. Forms an interesting landscape feature | Connemara | ARD | X:117310 Y:242820 |  |
| 681 | 0 | Errisbeg House | Detached asymmetrical 3 bay 3 storey house with 3 bay 2 storey entrance wing, c1875. The cement rendered exterior has decorative detail including quoins, eaves band and brackets, etc. The interior has low ceilings with decorative panels, wall niches, polychrome floor tiles, etc. 2 storey kitchen and stable range at rear. Set in its own grounds. | Regional Rating - Architectural quality resulting from eccentric and eclectic detail, both externally and internally. The house makes an interesting landscape feature. | Connemara | Iorras Beag Thoir | X:71689 Y:239790 |  |
| 683 | 0 | former Garda station | Detached 4 bay 2 storey gable-ended house with attic storey and projecting porch, built c 1880. The building has a rendered facade, name- fascia board and end brackets and 2 over 2 pane sash windows. Set back from road behind low boundary wall. In use as garda station. | Regional Rating - Good plain building of architectural quality. The building makes an important contribution to the towns streetscape. | Connemara | ROUNDSTONE | X:72309 Y:239840 |  |




| | | | | | | | | |
|-----|----------|---|---|--|-----------|-----------------|---------------------|--|
| 685 | 30328020 | Michael Killeen Park [Former Dominican Monastery] | Former Dominican monastery demolished, 1979. Site retains portion of boundary wall, battlemented tripartite gateway and battlemented square tower surmounted by belfry, dated 1835. Small industrial park built on site. Adjacent to village. | Regional Rating - The various remains are of historic value because they recall the Dominican Monastery which functioned in Roundstone from 1835-1968. The tower and gate also create an interesting landscape silhouette. | Connemara | ERVALLAGH | X:72532 Y:239710 |  |
| 687 | 30406502 | Pearse's cottage | 4 bay single storey gable -ended thatched cottage with projecting porch, c1880. Set in open countryside. | National Rating.- Patrick Pearse associations.Good example of a vernacular thatched cottage. Picturesque setting. | Connemara | An Turlach Beag | X:92478 Y:238690 |  |
| 689 | 30406508 | Seipeal an Ioncolnaithe | Cruciform plan church with rendered facade, pointed opes, gable belfry and date stone,dated 1844. Later additions including porch. Refurbished 1984. The interior has a timber sheeted ceiling, crossing lantern and a stained glass 3-light East window. Set on elevated site adjoining curates house. Small wayside cross at road corner. | Regional Rating - Architectural quality, date of construction and picturesque setting. O refers to cross. D to stain glass window | Connemara | Ros Muc | X:93226 Y:233810 |  |




| | | | | | | | | |
|-----|----------|----------------------------------|--|---|-----------|-----------------|---------------------|--|
| 690 | 30406505 | Screeb Lodge | Detached asymmetrical 3 bay 2 storey house over raised basement ,built c 1865. Various extensions, c 1910. The exterior is rendered and has a hipped roof and replacement windows. The interior retains some original joinery. Picturesquely set on elevated site overlooking lake. Guest house. | Regional Rating - Architectural quality and internal finishes. Interesting example of a mid-19th cent. sporting lodge. The building is a picturesque component of the landscape. | Connemara | Doire Bhanbh | X:96474 Y:238180 |  |
| 691 | 30406506 | St. Mary's Roman Catholic Church | Plain 3 bay church with chancel, gable belfry, rendered facade, pointed sash windows and open truss roof, built 1897. Refurbished, orientation of layout reversed and porch added,1985. Set back from road behind low boundary wall and with car park to front. | Regional Rating - Architectural quality of plain rural late 19th cent. church. Internal roof trusses of unusual design. The building has picturesque qualities when seen from a distance and creates a focal point in the landscape. D refers to stain glass window | Connemara | Camas Uachtair | X:97026 Y:237190 |  |
| 692 | 0 | Thatched byre | Small thatch roofed byre, c1890. The gable ended building is built of coursed rubble. Set at roadside. | Regional Rating - Vernacular building type which is becoming quite rare. The building has picturesque qualities and is an interesting landscape feature. | Connemara | An Turlach Beag | X:92301 Y:238820 |  |




| | | | | | | | | |
|-----|----------|---|--|---|-----------|--------------|----------------------|--|
| 693 | 0 | Ross Lake House Hotel [Killaguille House] | Detached asymmetrical 3 bay 2 storey house with projecting bay and service yard attached, c1860. The building is rendered and has a hipped roof. Windows refitted, portico added, etc, c1990. The interior retains some original features including joinery and chimneypieces, etc. Set in landscaped grounds. | Regional Rating - Architectural quality. Good example of a house of this class and date. Picturesquely set within landscaped gardens and wooded grounds. | Connemara | KILLAGUILLE | X:114840 Y:238740 |  |
| 697 | 30406812 | Drimcong House | Detached 5 bay 2 storey gable-ended house over basement with very fine carved bracketed doorcase c1730. The double pile house is flanked on one side by a quadrant wall with niches and on the other side by a two storey extension set behind an open arcade. Gabled extensions at rear. The interior retains some early 19th cent finishes. Range of lofted outbuildings. Set back from road within its own grounds. | Regional Rating - Architectural quality of house and design of doorcase. The building and lands of Drimcong have a recorded history since 1656 when they came into the possession of Isidore Lynch. The house makes an important contribution to the landscape. | Connemara | DRIMCONG | X:120450 Y:234020 |  |
| 698 | 30406807 | Ross Castle | Detached 3 bay 3 storey house, above open basement and with a high pitched hipped roof, built c 1775. Original fabric of 1590 structure is incorporated. The rendered facade has cut stone dressings - quoins, pedimented doorcase, venetian window and eaves entablature with urns. Interior partly reconstructed in 1935 but contains vaulted basement and 17th cent chimneypiece. Large stable yard at side. Set in reduced demesne overlooking lake. | Regional Rating - Although burnt and rebuilt the house still retains architectural quality and interest. The house is picturesquely set overlooking lake and forms an important landscape feature which can be seen from afar. Birth place of Violet Martin. | Connemara | ROSS DEMESNE | X:117790 Y:237570 |  |




| | | | | | | | | |
|-----|----------|----------------------------|---|--|-----------|-------------------|----------------------|--|
| 699 | 30406806 | Ross House Demesne Gateway | Early 19th cent entrance gateway consisting of tall rusticated limestone piers, wrought iron gates and flanking walls. Former demesne entrance. Set back facing road. | Regional Rating - Good early 19th cent. demesne entrance gateway. Although now in separate ownership from Ross House they still form the entrance from the main road. They make a contribution to the landscape. | Connemara | ROSS DEMESNE | X:117060 Y:237880 |  |
| 700 | 30406804 | Ross Railway Station | Railway station consisting of 3 bay single storey building with 3 bay 2 storey station masters house attached, built 1895. Built of quarry faced stonework with brick dressings. Converted into residence. Small detached engine house. Set within its own grounds. | Regional Rating - Architectural quality and associations with the Galway to Clifden railway which opened in 1895 and closed in 1935. | Connemara | ROSSCAHILL EAST | X:116910 Y:237750 |  |
| 703 | 0 | Gateway / Killarainy | Walled garden or paddock containing round headed doorway with cut stone rusticated surround and wrought iron gate, c1810. Set adjoining road. | Regional Rating - Doorway and gate are of unusual architectural quality and position. The length of wall is also of fine quality. The wall and doorway are an interesting landscape/streetscape features. | Connemara | Gort Uí Lochlainn | X:121060 Y:233020 |  |




| | | | | | | | | |
|-----|----------|----------------------------------|--|---|-----------|--------------------|---------------------|--|
| 704 | 30407603 | St. Mary's Roman Catholic Church | Plain 4 bay church with chancel and gable belfry, built 1842. The rendered exterior has wall buttresses and pointed opes. The interior has a coved plaster ceiling, stained glass 3-light East window and gallery. Refurbished, altar re-ordered, and porches added. Commemorative stoup dated 1842 - 1970. Set within enclosed graveyard. | Regional Rating - Good simple 19th cent. church, attractively set overlooking sea and forming an important landscape feature. | Connemara | Carna | X:77564 Y:231980 |  |
| 705 | 30407701 | Convent | Purpose built 5 bay 2 storey convent over basement, with pedimented breakfront, small side annex and an attached chapel with belfry tower, dated 1874. The exposed coursed rubble masonry front facade has rendered dressings to opes; the sides and rear are rendered. Set within its own grounds adjoining school. | Regional Rating - Architectural quality. Interesting example of a late 19th cent purpose built convent. The convent is an important element in the landscape. | Connemara | Roisín na Mainiach | X:78957 Y:231870 |  |
| 706 | 30407704 | Kilkieran Roman Catholic Church | Plain 3 bay single cell church with exposed coursed rubble facade and pointed opes, c1890. Porch and sacristy added. The interior has an open truss roof, gallery and shallow chancel niche. Alter re-ordered c1980. Church set back from road. | Regional Rating - Good example of a plain late 19th cent rural church. The building has a fine roof structure. The building is picturesquely set and is an important landscape feature. | Connemara | Cill Chiaráin | X:84487 Y:232180 |  |




| | | | | | | | | |
|-----|----------|---------------------------------|--|---|-----------|---------------------------------|----------------------|--|
| 707 | 0 | Thatch House | Small 3 bay single room thatched cottage with gables, late 19th cent. Built of exposed coursed rubble. Timber casements inserted in original opes. Set on open mountainside. | Regional Rating - Rare example of an intact late 19th cent. vernacular cottage. Picturesquely set on mountainside. | Connemara | Leitir Móir [T: Leitir Móir] | X:89603 Y:228090 |  |
| 708 | 0 | Naomh Colmcille | Post modern style, 8 bay church with overhead lit chancel and tall belfry tower, built 1958. Set facing road. | Regional Quality - Architectural quality. Good example of a mid 20th cent Catholic church. The building makes an interesting landscape feature. | Connemara | Leitir Móir [T: Leitir Móir] | X:89633 Y:227750 |  |
| 711 | 30408101 | Galway Unit Furniture / Factory | 5 bay 2 storey factory with gabled breakfront containing giant Diocletian window, c.1910. 5 bay side elevation. It is built of rough-cut stone with cut-stone dressings. | Regional Rating - Rare industrial building for this date and part of country. Unusual design. It is a significant building in the streetscape. | Connemara | Gort Uí Lochlainn | X:121380 Y:232600 |  |




| | | | | | | | | |
|-----|----------|-------------------------------|---|--|-----------|--------------|----------------------|--|
| 713 | 30408102 | Clydagh Mill | Small 3 bay 3 storey watermill with remains of mill race, mid 19th cent. Set adjoining river. Machinery removed. | Regional Rating - Building of picturesque quality and forms a significant landscape feature. | Connemara | Claídeach | X:122260 Y:231240 |  |
| 715 | 0 | Thatched house | Gable ended 4 bay single storey thatched cottage with attic loft, c 1860. Built of coursed rubble, part rendered. Casement windows inserted in original opes. Set adjoining country lane. | Regional Rating - Vernacular thatched cottages as intact as this building are becoming increasingly rare. It forms an interesting landscape feature. | Connemara | Cill Ogúla | X:121420 Y:230930 |  |
| 717 | 0 | Annagh Monument, Lough Corrib | Pyramid boundary marker, c4m square, Built of rubble limestone, containing two inscribed plaques, one dated 1669. Set on shore line of Lough Corrib. | Regional Rating - Unusual design, although function and exact date are unclear, the monument is of particular interest. It is a significant landscape feature. The date of 1669 probably commemorates an event rather than being the date of construction. | Connemara | Cluain Duibh | X:125570 Y:231030 |  |




| | | | | | | | | |
|-----|----------|------------------------|---|---|-----------|-----------------|---------------------|--|
| 718 | 30408901 | Lettermullen RC Church | Small 4 bay church with chancel and porch, built c1890. The exterior is rendered and has pointed opes. The interior has an open truss roof. Chancel re-ordered c1995. Freestanding Iron belfry. Church set on elevated. | Regional Rating - Interesting example of a late 19th cent. rural church and forms a picturesque element in the landscape..O refers to memorial to boatbuilders | Connemara | Leitir Mealláin | X:84431 Y:222780 |  |
| 719 | 0 | Signal Tower | Ruin of square signal tower with bartizans. One of a series built to a standard pattern c 1804. Set on Golam Head. | Regional Rating - The tower is of architectural and historic interest. Built by the British government as part of coastal defence during the Napoleonic wars. It forms a significant landscape feature on headland. | Connemara | Gólam | X:81959 Y:221400 |  |
| 720 | 0 | WW11 Observation Post, | WW 11 concrete observation post. Set on headland. | Regional Rating - Historical interest, built by the Irish government as part of World War 2 defences. It forms an interesting silhouette on headland. | Connemara | Leitir Mealláin | X:82759 Y:221430 |  |




| | | | | | | | | |
|-----|----------|-------------------------------------|--|--|-----------|-------------------|---------------------|--|
| 721 | 30409010 | Martello Tower | Freestanding Martello Tower built 1804 | Regional Rating - Considerable architectural and historic value. Built by the British government as part of coastal defence during the Napoleonic wars. It forms a significant coastal landscape feature. | Connemara | Ros an Mhíl | X:95792 Y:223860 |  |
| 722 | 30409013 | Coast Guard Station | Ruin of Coast Guard Station consisting of a 6 bay 2 storey building with prominent chimney stacks and a detached boathouse, built c1875. The building is cement rendered and has bartizan defences. Set on site overlooking sea. | Regional Rating - Although ruined the building is of architectural and historic value. It forms a prominent feature in an open landscape. | Connemara | Baile an tSléibhe | X:96656 Y:222840 |  |
| 723 | 30409008 | St. MacDara's Roman Catholic Church | Gothic style cruciform plan church built c 1920 and with earlier crenellated tower at rear. The exterior has a rendered facade and stone dressings, wall buttresses, paired pointed window openings and a gable belfry. The interior has an open truss roof, stained glass 3-light East window and marble altar. Set on elevated site. | Regional Rating - Fine example of an early 20th cent. rural church. Architectural quality as exemplified by plan and elevation, door and belfry detail and open truss roof. The belfry tower is of historic interest because it recalls the earlier church. D refers to stain glass window and altar | Connemara | Barr an Doire | X:93575 Y:225020 |  |




| | | | | | | | | |
|-----|----------|--------------------------------------|---|--|-----------|-----------------------|---------------------|--|
| 725 | 30409007 | St MacDara's National School | O.P.W. designed, single storey national school consisting of chapel, classroom range and water tower, dated 1955. The building has a tiled roof and rough dash rendered walls with stone dressings. Set on open site adjoining road. | Regional Rating - It is a fine example of a national school of this date which exhibits qualities of design and execution. In addition it has had few alterations and retains its original small pane sash windows. It contributes to the village streetscape. | Connemara | Barr an Doire | X:93480 Y:224950 |  |
| 726 | 30409005 | St. MacDara's National Schools [old] | Double fronted , 11 bay single storey national school with gabled 3 bay centrepiece flanked by gabled 2 bay projecting wings, dated 1893. The exterior is rendered and has a datestone and large central venetian style window. Set back from road behind low boundary wall. Disused. | Regional Rating - Building of architectural distinction on account of its quality of design. The building makes an important contribution to the village streetscape. | Connemara | An Cheathrú Rua Theas | X:93349 Y:224920 |  |
| 728 | 0 | Terranea Roman Catholic Church | Plain Gothic style 7 bay church with chancel and porch, built c1940. the building has a rendered exterior, wall buttresses and pointed window opes. The interior has a timber sheeted ceiling and gallery. Set adjacent to road. | Regional Rating - Good example of an early to mid 20 th cent. rural church with Gothic references. The building is an important landscape feature. | Connemara | An Máimín | X:88779 Y:224500 |  |




| | | | | | | | | |
|-----|----------|---|--|---|-----------|-----------------|----------------------|--|
| 729 | 30409009 | Terranea R C Church and Parochial House | Ruins of 4 bay single cell church with rendered exterior and round headed window opes, built c1850. Adjacent stands a 3 bay 2 storey gable ended parochial house. Both set in isolated site overlooking sea. | Regional Rating - Interesting example of mid 19th cent church ruins. Abandoned since the 1930s. The buildings make a significant contribution to the landscape. | Connemara | Tír an Fhia | X:90321 Y:224090 |  |
| 733 | 30409106 | St. Colmille's Roman Catholic Church | Post modern style single cell church with a porch and sacristy, designed by Daniel Kennedy, c1964. The exterior has a brick, stone and rendered facade and copper sheeted roof. The interior has fittings designed by Bro.Benedict Tutty. Church set adjacent to road. | Regional Rating - Interesting example of a post-Vatican II designed church. The design of the alter, tabernacle, font, etc are all to a high artistic standard. | Connemara | Indreabhán | X:100550 Y:221700 |  |
| 734 | 30409101 | Costello Lodge | Asymmetrical bayed 2 storey house with sprocketed tiled roof, half dormer windows and textured wall finish. Pedimented archway leading to enclose yard. Designed by Sir Edwin Lutyens in 1913. | Regional Rating - house designed by one of the foremost early 20th cent British architects. The building forms an interesting landscape feature. | Connemara | Doire an Fhéich | X:97536 Y:226450 |  |




| | | | | | | | | |
|-----|----------|---------------|--|--|-----------|------------------|----------------------|--|
| 736 | 30409102 | Cill Treasa | Romanesque style, 7 bay church with chancel and bell tower, dated 1933. The exterior is pebble dashed and nap rendered and having round headed window ope. The interior has an iron truss roof. Set back from road on elevated site. | Regional Rating - Good example of a economically built rural church of this period. The building is picturesquely set in the landscape. | Connemara | Ros an Mhíl | X:97036 Y:225740 |  |
| 738 | 30327010 | Cill Einne | Celtic Revival style cruciform plan church with apsidal chancel, asymmetrically-sited saddle-roofed belfry tower and gabled porch. The four corners have tall buttress piers with undecorated caps. Built of random rubble with cut stone dressings. Designed by William A. Scott, c1903. The interior has a low open truss roof, transepts with double arcades and galleries and stone carving by Michael Shortall, stained glass by Catherine O'Brien and opus sectile by Ethel Rhind. Set adjoining road. | National Rating - An innovative building for its period and possessing well crafted detail and fittings. Designed by one of the foremost Celtic Revival advocates and containing works of stained glass, stone carving and opus sectile | Connemara | An Spidéal Thiar | X:112920 Y:222280 |  |
| 739 | 30327012 | Spiddal Abbey | Small single cell chapel with stone roof. Built by Stephen Martin in 1776. Built of coursed rubble with cut stone quoins, pointed door ope and inscribed plaque. Set on site of former abbey within enclosed graveyard. | National Rating - On account of the archaeological potential of the abbey site. Rare surviving example of an 18th cent. Catholic chapel. The building is picturesquely set adjoining small harbour and later church. D refers to individual grave markers. | Connemara | An Spidéal Thiar | X:112910 Y:222220 |  |




| | | | | | | | | |
|-----|----------|-------------------------------|--|---|-----------|--------------------|----------------------|--|
| 740 | 30327002 | Spiddal House / Bohoona lodge | Detached 5 bay 2 storey early 19th cent. house with roof parapet and pair of half-hexagon bay windows. Extended by William Scott in 1910 by the addition of an open arcaded loggia and a new entrance front comprising of a three-storied tower with an open belvedere and a double- storied loggia. Burnt and rebuilt,1923. Detached stable buildings. 18th cent. style triple-arched bridge. Arched entrance gateway and lodge. Set within small wooded demesne. | Regional Rating - Example of William Scotts innovative style of architecture. Very fine examples of stone carving by Michael Shortall recalling the work of the O'Shea Brothers. The house, bridge, lodge and entrance gateway all picturesquely set. | Connemara | Both Chuanna Thoir | X:112640 Y:222400 |  |
| 741 | 30327008 | Spiddal Lodge | Detached single storey cottage with attic storey, gables and barge boards. The rough dash rendered exterior has brick surrounds to opes. Set behind high wall adjoining road. | Regional Rating - Picturesque style late 19th cent. cottage. It contributes to the village landscape. | Connemara | Both Chuanna Thoir | X:112580 Y:222280 |  |
| 742 | 30327009 | Iona House | Detached 3 bay 2 storey gable ended house, c1880. It has a rendered facade and tripartite window opes. Extensions added to both ends. Set within its own grounds, | Regional Rating - Good example of a late 19th cent. house in the context of the area. Interesting use of tripartite window opes for this date. Picturesquely set back from road. | Connemara | Both Chuanna Thoir | X:112580 Y:222210 |  |




| | | | | | | | | |
|-----|----------|----------------|---|--|-----------|-------------------|----------------------|--|
| 744 | 30409310 | Barna House | Detached 3 bay 3 storey house above basement, built c 1780. The rough dash rendered facade has cut stone dressings including quoins, basement string and eaves entablature. The dressed openings include a round-headed Gibbsian doorcase with sidelights, a large block and start Diocletian window above and windows with architraves and triple -keystones. Ruin of 5 bay 2 storey outbuilding. Single arch bridge. Set within derelict demesne. | Regional: One of the few country houses of this date and class in the western part of the county. It has a fine composition, typical for its date and with good cut-stone detail. The house, standing isolated forms an important landscape feature. | Galway | Barna | X:124820 Y:223700 |  |
| 747 | 30409308 | Lynch Monument | Mid 19th cent. church demolished c1975 and new church built on site. The Lynch monument dated 1857, in the form of a large limestone box tomb with blind arcaded side panels is surmounted by a graduated pinnacle. Set adjoining new church. | Regional Rating - Well designed substantial memorial. Historically interesting as it recalls the Catholic family who owned the Barna estate and also recalls the former church which was on this site. | Connemara | An Cnocán Carrach | X:124390 Y:223420 |  |
| 748 | 30409305 | Seapoint | Detached 5 bay thatched cottage with end gable stacks and attic storey, late 19th cent. The roughly rendered facade has replacement windows. 2 storey slated barn. Set adjoining road. | Regional Rating - Good example of an increasingly rare type of building in this part of Galway. The building retains a patina of age. It is a landmark building. | Connemara | Rinn na Mara | X:123050 Y:222860 |  |




| | | | | | | | | |
|-----|----------|---------------------------------|---|---|-----------|------------------|----------------------|--|
| 751 | 30409302 | Realt na Mara | Eclectic style, 7 bay church with chancel, porch, sacristy and belfry, dated 1933. The rendered elevation has round headed, rose and diocletian style windows. Plain interior with ceiling. Set within enclosed site containing Blake Mausoleum and millennium memorial. | Regional Rating - Church design typical of its period. It forms a significant roadscape feature. The millennium memorial is of exceptional high quality design and execution. | Connemara | Baile na hAbhann | X:119010 Y:222800 |  |
| 754 | 0 | Inisbofin Roman Catholic Church | Romanesque style, cruciform plan church, built 1910-1914. The rough dash rendered exterior has nap rendered dressings, round headed opes and buttresses. The interior has a plastered barrel vaulted ceiling, arcaded transept openings and a gallery. There are stained glass memorial windows. Set in small enclosed site adjoining road. | Regional Rating - quality of design and picturesque location. The style reflects the emergence of the Celtic Revival Movement. It is the most substantial building on the island. | Connemara | MIDDLEQUARTER | X:53882 Y:264870 |  |
| 757 | 0 | Gun Island Signal Tower | Solid signal tower, c10m high. Built of coursed rubble and painted white, c 1830. Set on headland marking entrance to Bofin Harbour. | Regional Rating - On account of date of construction and being a prominent landmark. | | | X:53072 Y:264470 |  |




| | | | | | | | | |
|-----|---|--------------------|--|---|-----------|---------------|---------------------|--|
| 758 | 0 | Signal Tower | Solid signal tower, c7M high. Built of coursed rubble and painted white,c1830. Small niche, possible for brazier. Set on cliff top overlooking harbour. | Regional Rating - On account of date of construction and being a prominent landmark. | Connemara | MIDDLEQUARTER | X:53300 Y:264850 |  |
| 759 | 0 | Signal Tower | Solid signal tower, c5M high. Built of coursed rubble and painted white, c1830. Set on cliff top overlooking harbour. | Regional Rating - On account of its date of construction and being a prominent landmark. | Connemara | MIDDLEQUARTER | X:53357 Y:264950 |  |
| 760 | 0 | Cromwell's Barrack | Substantial ruins of mid 17th cent. fortifications measuring c 120 by 80 feet, with walls 6 feet thick from which project bastions, demi-bastions and a semicircular tower. Sited on rocky headland defending Bofin Harbour. | National Rating - Pre 1700 buildings are automatically deemed National Monuments.Few buildings of this date and as extensive survive in the Country. Important historical associations with the wars of the mid 17th cent. It forms an important Landscape feature. | | | X:53343 Y:264550 |  |




| | | | | | | | | |
|-----|----------|---------------------------------|--|---|-----------|---------|---------------------|--|
| 762 | 30411019 | The Signal Tower and Lighthouse | Ruin of square signal tower with bartizans. One of a series built to a standard pattern c1804. Disused lighthouse tower, built of fine ashlar limestone, c1835. Both buildings and additional structures set within a walled enclosure. Set on hill top. Buildings converted into heritage centre. | The buildings are of architectural and historic interest. The lighthouse is a fine example of ashlar stonework. They form a significant landscape feature. | Connemara | Eochail | X:86089 Y:209860 |  |
| 763 | 30411018 | Oghil Roman Catholic Church | Plain, 4 bay single cell church with rendered facade, gable limestone bellcote and gabled porch with inscribed plaque dated 1833. The round headed lancet windows are paired and have obscure glass. The interior has a limestone stoup, timber sheeted ceiling, gallery and original reredos. Set on elevated site which containing two headstones. | Fine example of a 19th cent. vernacular country style church, retaining some original internal fixtures including gallery and reredos [hidden behind curtain]. The building forms a very picturesque landscape feature. | Connemara | Eochail | X:85971 Y:210230 |  |
| 764 | 30411016 | Oghil | Thatched, 4 bay single storey cottage with end gables, central chimney opening, limewashed facade and small window opes, built c1870. Set on elevated site adjoining road. | Regional Rating - Fine example of a vernacular cottage and having few alterations. It forms a picturesque landscape feature. | Connemara | Eochail | X:85934 Y:210230 |  |




| | | | | | | | | |
|-----|----------|-------------------------|--|---|-----------|----------------------------|---------------------|--|
| 765 | 30411017 | | Thatched, 4 bay single storey cottage with end gables, central chimney stack, limewashed facade and small window opes, built c 1870. Set on elevated site overlooking road. | Regional Rating - Fine example of a vernacular building and having few alterations. It forms a picturesque landscape feature. | Connemara | Eochail | X:85881 Y:210240 |  |
| 766 | 0 | | Thatched, 4 bay single storey cottage with end gables, central chimney stack, lime washed facade and small window opes, built c 1870. Thatched byre at rear. Set back from road. | Regional Rating - Fine example of a vernacular cottage and having few alterations. It forms a picturesque landscape feature. | Connemara | Eochail | X:85325 Y:210280 |  |
| 768 | 30411125 | Straw Island Lighthouse | Lighthouse and keepers house, erected c1860. | A significant landscape feature at mouth of Kilronan bay. | Connemara | STRAW ISLAND OR ILLAUNATEE | X:90872 Y:208680 |  |




| | | | | | | | | |
|-----|----------|---------------------|--|---|-----------|------------|---------------------|--|
| 769 | 30411108 | Harbour Warehouse | Detached 12 bay 2 storey gable ended warehouse, c1890. Built of quarry faced random squared limestone. Sited on pier. | Regional Rating - Building of architectural quality and exhibiting high quality stonework. The building is a significant structure in the context of the village. | Connemara | Cill Éinne | X:88469 Y:208830 |  |
| 772 | 0 | The American Bar | Detached 5 bay 2 storey house with rendered facade, hipped roof and window opes with rounded and stopped arrises, c1900. | Regional Rating - Good example of late Victorian house with interesting window detail. The building makes a significant contribution to the village streetscape. | Connemara | Cill Éinne | X:88286 Y:208940 |  |
| 773 | 30411106 | O'Donoghue Memorial | Limestone high-cross memorial to to Rev Michael O'Donoghue, parish priest of Kilronan from 1881 -1892. Carved by James Pearse. Set on island site overlooking harbour. | Regional Rating - Exhibiting qualities of design and execution. The memorial contributes to the village streetscape. | Connemara | Cill Éinne | X:88291 Y:208910 |  |




| | | | | | | | | |
|-----|----------|--------------------------|--|---|-----------|------------|---------------------|--|
| 774 | 30411104 | Aras Éinne/Garda Station | Coast guard station of standard pattern, 11 bay 2 storey, built c1875. the building is cement rendered and has bartizan defences. Set on elevated site overlooking harbour. Reconstructed as Garda Station and Heritage Centre, etc. | Regional Rating - Historic and Architectural value because it forms a part of a series of coast guard stations built by the Office of Public Works during the later half of the 19th cent. around the Galway coast. | Connemara | Cill Éinne | X:88370 Y:209160 |  |
| 775 | 30411103 | St. Thomas's Church, | Ruin of small gothic style 3 bay church with chancel, porch and Gable bellcote, built c1850. The rendered exterior has cut stone dressings. Set within enclosed site containing two gravestones. | Regional Rating - The building has architectural quality resulting from its simplicity of design and detail. It is of historic value because it recalls the failed missionary activities of the Church of Ireland. It is a significant landscape feature. | Connemara | Cill Éinne | X:88327 Y:209220 |  |
| 778 | 30411105 | Kilronan Church | Romanesque style 6 bay church with chancel, side chapel and tower- base porch, dedicated 1905. Built of quarry faced random squared masonry. The opes are either round or flat arched. The interior has an open truss roof. Renovated and internal render removed c1978. Set within small enclosed site. | Regional Rating - quality of construction and architectural design. The use of the Romanesque style reflects the Celtic Revival movement of the early 20th cent. The building is a significant landmark building on the island. The carved stone early 19th cen | Connemara | Cill Éinne | X:88176 Y:209110 |  |




| | | | | | | | | |
|-----|----------|--------------------------------|--|---|-----------|----------------------|---------------------|--|
| 779 | 30411102 | An Pucan Handcrafts | Thatched 3 bay single storey cottage with gables and attic storey, c1870. Thatched barn adjoining. | Regional Rating - Example of a late 19th cent vernacular thatched cottage. It forms part of the Islands vernacular architectural heritage and contributes to the picturesque landscape. | Connemara | Cill Éinne | X:88089 Y:209430 |  |
| 784 | 30411918 | The Church of Mary Immaculate, | Romanesque style, 4 bay church with chancel, rendered facade and hood mouldings, dedicated 1939. Earlier carved plaque built-in above entrance. Freestanding belfry. The interior has an open truss roof, chancel arch and 7 No. Harry Clarke style stained glass windows. | Regional Rating - The building has architectural quality and the style reflects the Celtic Revival Movement of the early 20th cent. The building contains an earlier carved stone plaque and good examples of Harry Clarke [studio ?] designed stained glass. | Connemara | Ceathrú an Teampaill | X:93422 Y:204870 |  |
| 785 | 30411915 | Synge's Cottage | Thatched 4 bay single storey cottage with gables, limewashed facade and small window opes, c1870. Thatched byre adjoining. Set back from road behind low garden wall. | Regional Rating - Fine example of a well restored vernacular cottage. The building is a picturesque landmark. In addition it has literary associations through John Millington Synge who stayed in the cottage every summer from 1898 to 1902. | Connemara | Ceathrú an Teampaill | X:93343 Y:204910 |  |




| | | | | | | | | |
|-----|----------|---------------------|---|---|-----------|----------------------|---------------------|--|
| 786 | 30411914 | Thatched Cottage | Thatched 4 bay single storey cottage with gables, central stack and small window opes, c1870. Set back from road within small garden.. | Regional Rating - Fine example of a 19th cent vernacular cottage which has had few alterations. The building forms a picturesque element in the landscape. In addition it has important literary associations because John Millington Synge based character in his play The Playboy of the western world on Former owner?, William O Malley | Connemara | Ceathrú an Teampaill | X:93140 Y:204940 |  |
| 788 | 30412004 | St. Kevin's Church | Plain 4 bay church with chancel, porch and gable bellcote, built c 1901. The rendered facade has pointed opes and sash windows. Plain interior. Freestanding belfry. Set within enclosed site. | Regional Rating - The building is a landmark structure in the context of the island. It is picturesquely set. | Connemara | Inis Oírr | X:97778 Y:202450 |  |
| 789 | 30412002 | Coast Guard Station | Coast Guard station consisting of a 6 bay 2 storey building with a hipped roof, built c1875. The building is rough dash rendered and has bartizan defences. Detached boathouse. Set on elevated site. | Regional Rating - Architectural and heritage value. The building is one of a series of coast guard stations built around the coast at this period. It forms a prominent landmark. | Connemara | Inis Oírr | X:97681 Y:202770 |  |




| | | | | | | | | |
|-----|----------|------------------|--|--|-----------|-----------|---------------------|--|
| 790 | 30412007 | Schoolhouse | Ruined, 6 bay single storey national school with pair of gabled porches, c 1875. Ruined outbuilding at rear. Set within enclosed site of Signal Tower. | Regional Rating - In the context of the island and setting, the building deserves protection. It is a landmark building. | Connemara | Inis Oírr | X:98137 Y:202190 |  |
| 791 | 30412008 | Signal Tower | Ruined, square signal tower with bartizans. One of a series built to a standard pattern c1804. Set within enclosed elevated site. | The tower is of architectural and historic value. Built by the British Government as part of coastal defence during the Napoleonic Wars. it forms a significant landscape feature. | Connemara | Inis Oírr | X:98186 Y:202210 |  |
| 792 | 30412006 | Thatched Cottage | Thatched 4 bay single storey cottage with gables, central chimney stack and small window opes, c1870. Set with gable facing road. | Regional Rating - fine example of a vernacular cottage, a type which has become increasingly rare on the island. | Connemara | Inis Oírr | X:98288 Y:202390 |  |




| | | | | | | | | |
|-----|----------|-----------------------------|--|---|-----------|---------------|----------------------|--|
| 795 | 30412012 | South Island Lighthouse | Lighthouse, built of fine ashlar with corbelled collar and lantern, designed by George Halpin, jun. in 1857. Fully automated in 1978. Set within walled enclosure containing pair of single storey houses. | Regional Rating - Exhibits quality of design and construction. It forms a prominent landmark. | Connemara | Inis Oírr | X:97661 Y:200580 |  |
| 796 | 30405828 | Ballyglunin Railway Station | Detached 5 bay single storey former railway station c.1880 with platform to rear, signal box ,and roofless shed. | Of architectural , historical and technical value . | Tuam | COOLFOWER BEG | X:147300 Y:242600 |  |
| 797 | 0 | St Anne's Nursing Home | 7 Bay,2 Storey house,c1875. Renovated c.1940 to nursing home, refenestratedc.1985 | | Connemara | CLIFDEN | X:65652 Y:251260 |  |




| | | | | | | | | |
|-----|----------|---------------------|---|--|-----------|---------------------------|---------------------|--|
| 798 | 0 | Rock Glen Hotel | Detached 3 bay, single storey house, c.1875. now hotel, with 2 bay extensions to each side and further 2 storey extensions to rear. | | Connemara | ARDBEAR | X:65384 Y:249290 |  |
| 799 | 30403513 | Causeway | Causeway, with 2 round arched opes, c.1800. | | Connemara | ARDAGH (BALLYNAHIN CH BY) | X:65963 Y:248940 |  |
| 800 | 30403512 | Rushaunarragh Lodge | Detached 3 bay, 2 storey house, c.1820 with 2 storey wing to rear. Refenectrated c.1990 | | Connemara | ARDBEAR | X:65906 Y:249030 |  |




| | | | | | | | | |
|-----|---|--|---|--|-----------|---------------|---------------------|---|
| 801 | 0 | Ardbear Cemetery | Cemetery, c. 1880, with variety of gravemarkers, including cut stone Celtic Cross gravemarkers and slab tombs. Toberbeggan holy well within site. | | Connemara | ARDBEAR | X:65526 Y:249450 |  A photograph showing the entrance to Ardbear Cemetery. A black metal gate stands on a gravel path, flanked by stone pillars. In the background, a grassy area with several gravestones is visible under a cloudy sky. A timestamp '4 11 '00' is in the bottom right corner. |
| 802 | 0 | Midland Great Western Railway Embankment | Section of former railway embankment, c.1860. | | Connemara | KILLYMONGA UN | X:66871 Y:250330 |  A landscape photograph of a railway embankment. The embankment is covered in dry, brownish vegetation. In the background, there are rolling hills and a clear blue sky with a few wispy clouds. |
| 803 | 0 | Gerald Stanley | End of terrace, 3 bay, 3 storey house | | Connemara | CLIFDEN | X:66000 Y:250510 |  A photograph of a three-story white house with blue accents. The house has a prominent blue arched doorway and blue window frames. A blue awning covers the entrance. The house is set on a paved area with a clear blue sky in the background. |




| | | | | | | | | |
|-----|----------|---------------------|---|--|-----------|---------|---------------------|--|
| 804 | 0 | Old Wall | rubble stone wall | | Connemara | CLIFDEN | X:66008 Y:250440 |  |
| 805 | 30325032 | Riverside Terrace | Mid 19th century terrace of four three bay, two storey houses with red brick surrounds to openings. | | Connemara | ARDBEAR | X:66126 Y:250420 |  |
| 806 | 0 | Terrace of 4 houses | Terrace of four, 3 bay, 2 storey houses | | Connemara | CLIFDEN | X:65892 Y:250480 |  |




| | | | | | | | | |
|-----|----------|---------------------|---|--|-----------|---------|---------------------|--|
| 807 | 0 | Terrace of 4 houses | Terrace of four, 3 bay, 2 storey houses | | Connemara | CLIFDEN | X:65885 Y:250490 |  |
| 808 | 30325024 | Terrace of 4 houses | Terrace of four, 3 bay, 2 storey houses | | Connemara | CLIFDEN | X:65878 Y:250490 |  |
| 809 | 0 | Clifden Pharmacy | 4 Bay, 3 Storey house | | Connemara | CLIFDEN | X:65815 Y:250600 |  |




| | | | | | | | | |
|-----|---|-----------|---|--|-----------|---------|---------------------|--|
| 810 | 0 | Guy's Pub | 5 Bay, 3 Storey building | | Connemara | CLIFDEN | X:65823 Y:250600 |  |
| 811 | 0 | House | Single-bay, 3 storey house | | Connemara | CLIFDEN | X:65839 Y:250640 |  |
| 812 | 0 | O'Dalaigh | One of pair of 2 bay, 2 storey houses with rendered decoration to facade. | | Connemara | CLIFDEN | X:65865 Y:250650 |  |




| | | | | | | | | |
|-----|---|----------------------|---|--|-----------|---------|---------------------|--|
| 813 | 0 | The Clifden Bookshop | One of pair of 2 bay, 2 storey houses with rendered decoration to facade. | | Connemara | CLIFDEN | X:65870 Y:250650 |  |
| 814 | 0 | Bank of Ireland | Late 19th Century building of 7 bays and 2 storeys | | Connemara | CLIFDEN | X:65702 Y:250580 |  |
| 815 | 0 | Seaview | Mid-19th Century house | | Connemara | CLIFDEN | X:65679 Y:250570 |  |




| | | | | | | | | |
|-----|---|---------------------|---|--|-----------|---------|---------------------|--|
| 816 | 0 | Clifden Town Hall | Semi-detached 6 bay, 2 storey house, c. 1940, refenestrated c. 1985 with hall to rear. | | Connemara | CLIFDEN | X:65549 Y:250580 |  |
| 817 | 0 | Parochial House | Detached 3 bay, 2 storey house, c. 1880 with gabled advanced central bay. Refenestrated c. 1990 | | Connemara | CLIFDEN | X:65635 Y:250670 |  |
| 818 | 0 | Semi-detached house | one of pair of single-storey, 4 bay houses. | | Connemara | CLIFDEN | X:65708 Y:250710 |  |




| | | | | | | | | |
|-----|---|-------------------------------|--|---|-----------|------------------|----------------------|--|
| 819 | 0 | Semi-detached house | One of pair of single-storey, 4 bay houses. | | Connemara | CLIFDEN | X:65719 Y:250710 |  |
| 820 | 0 | St. Mary's Chapel & Graveyard | Graveyard with variety of cut stone and simply hewn gravemarkers, with gable wall of former church, c. 1824. | Of historic significance as original burial ground for town, with wide and interesting variety of grave markers | Connemara | CLIFDEN | X:65863 Y:250710 |  |
| 821 | 0 | Thatch Cottage | Detached 4 bay single storey thatched residence, c.1850, with outbuildings to side and flat extension to rear. Stone walls and scallop thatch. | Of vernacular architectural value, , with historic thatch. | Tuam | BALROBUCK BEG | X:132900 Y:241180 |  |




| | | | | | | | | |
|-----|---|-------------------|---|-----------------------------------|------|--------------------------|----------------------|--|
| 823 | 0 | Gate Piers to yew | Gate, piers and yew lined avenue | Forms part of cathedral precinct. | Tuam | TOWNPARKS (2ND DIVISION) | X:143430 Y:251880 |  |
| 824 | 0 | Temple Jarlath | Ruins of Medieval Church and Priest's residence | | Tuam | TOWNPARKS (2ND DIVISION) | X:143480 Y:251930 |  |
| 825 | 0 | Halions | Dated 1819, single bay, three storey house, squared limestone | | Tuam | TOWNPARKS (2ND DIVISION) | X:143530 Y:251950 |  |




| | | | | | | | | |
|-----|----------|---------------------------|---|--|------|--------------------------------|----------------------|--|
| 826 | 0 | Fahy and Co; Sallywags | Early 19th century, five bay, three storey house with round-headed doorcase. | | Tuam | TOWNPARKS (2ND DIVISION) | X:143550 Y:251950 |  |
| 827 | 30331029 | Canavans | Early 19th century three bay, three storey with rendered walls and sash windows | | Tuam | TOWNPARKS (2ND DIVISION) | X:143540 Y:251970 |  |
| 828 | 30331013 | Ulster Bank | Late 19th century four bay, three storey of rusticated limestone with gothic-revival suggestions. | | Tuam | TOWNPARKS (2ND DIVISION) | X:143550 Y:252000 |  |




| | | | | | | | | |
|-----|----------|------------------|---|--|------|--------------------------|----------------------|--|
| 829 | 0 | Presents | Mid 19th century two, two bay, two storey houses (now in one ownership), with steep pitched roof and carriage arch. | | Tuam | TOWNPARKS (2ND DIVISION) | X:143530 Y:252100 |  |
| 830 | 0 | Connaughtons | Mid 18th century five bay two storey house with Palladian proportions to the facade, high pitched roof. | | Tuam | TOWNPARKS (2ND DIVISION) | X:143530 Y:252090 |  |
| 832 | 30331003 | Waterslade House | Classical circa 1820 Gate piers and pointer arches, pedestrian gates. | of regional value as contribute to the streetscape, and have artistic and architectural merit. | Tuam | TOWNPARKS (1ST DIVISION) | X:143540 Y:252190 |  |




| | | | | | | | | |
|-----|---|-------|---|--|------|--------------------------|----------------------|--|
| 833 | 0 | House | Terraced, two bays, three storeys with round-headed doorcase | | Tuam | TOWNPARKS (1ST DIVISION) | X:143510 Y:252180 |  |
| 834 | 0 | House | Terrace house of two bays and three storeys, round-headed doorcase | | Tuam | TOWNPARKS (1ST DIVISION) | X:143520 Y:252170 |  |
| 835 | 0 | House | Terrace of three bays and three storeys, round-headed doorcase and carriage arch. | | Tuam | TOWNPARKS (1ST DIVISION) | X:143520 Y:252170 |  |




| | | | | | | | | |
|-----|----------|---------|---|---|-----------|--------------------------|----------------------|--|
| 836 | 0 | Galveys | Circa 1820, first of a terrace, two bay, three storey with round headed doorcase and wide arch. | | Tuam | TOWNPARKS (1ST DIVISION) | X:143530 Y:252160 |  |
| 837 | 0 | House | Detached three bay , two storey house, c. 1875. | Of architectural value, retaining original fabric. Formerly school master's house | Connemara | Cill Éinne | X:88069 Y:208860 |  |
| 838 | 30331008 | House | Circa 1830, five bay, three storey mill owners house, octagonal piers and railings. | | Tuam | TOWNPARKS (1ST DIVISION) | X:143560 Y:252110 |  |




| | | | | | | | | |
|-----|----------|-----------------------|---|--|------|--------------------------|----------------------|--|
| 839 | 30331012 | Tuam Furniture Stores | Mid 18th century four bay, three storey house with late 19th facade and 20th century shopfront. | | Tuam | TOWNPARKS (1ST DIVISION) | X:143570 Y:252030 |  |
| 841 | 30331016 | House | Circa 1800 five bay, three storey house with round-headed doorcase with scroll keystone. | | Tuam | TOWNPARKS (1ST DIVISION) | X:143660 Y:252040 |  |
| 843 | 0 | House | Circa 1820 terrace of five houses, three-storey with simple round-headed doorcase. | | Tuam | TOWNPARKS (4TH DIVISION) | X:143790 Y:252100 |  |




| | | | | | | | | |
|-----|---|-------|--|--|------|--------------------------|----------------------|--|
| 844 | 0 | House | Circa 1820 terrace of five houses, three-storey with simple round-headed doorcase. | | Tuam | TOWNPARKS (4TH DIVISION) | X:143790 Y:252100 |  |
| 845 | 0 | House | Circa 1820 terrace of five houses, three-storey with simple round-headed doorcase. | | Tuam | TOWNPARKS (4TH DIVISION) | X:143780 Y:252090 |  |
| 846 | 0 | House | Circa 1820 terrace of five houses, three-storey with simple round-headed doorcase. | | Tuam | TOWNPARKS (4TH DIVISION) | X:143770 Y:252090 |  |




| | | | | | | | | |
|-----|----------|---------------------------|--|--|------|--------------------------|----------------------|--|
| 847 | 0 | House | Circa 1820 terrace of five houses, three-storey with simple round-headed doorcase. | | Tuam | TOWNPARKS (4TH DIVISION) | X:143770 Y:252080 |  |
| 848 | 30331022 | Original School Buildings | Circa 1820 five bay, three storey house with round-headed, limestone doorcase. | | Tuam | TOWNPARKS (4TH DIVISION) | X:143760 Y:252070 |  |
| 849 | 30331021 | House | Circa 1820 three-bay, two-storey over basement with breakfront, doric doorcase and fanlight. | | Tuam | TOWNPARKS (4TH DIVISION) | X:143750 Y:252060 |  |




| | | | | | | | | |
|-----|----------|---------------|--|---|------|--------------------------|----------------------|--|
| 850 | 30331019 | Waldrons | Circa 1790 four-bay, three-storey house with original Georgian sash windows and some original glass. | Of regional value because of its architectural value, its interior and streetscape value. | Tuam | TOWNPARKS (4TH DIVISION) | X:143680 Y:252030 |  |
| 851 | 0 | tyrells | Circa 1820 two-bay, two-storey house with original Georgian sash windows, slates on roof. | | Tuam | TOWNPARKS (4TH DIVISION) | X:143660 Y:252020 |  |
| 852 | 30331018 | Wall and Arch | Circa 1840 limestone ashlar, screen wall with crenellation, carriage arch and two pedestrian gates. | | Tuam | TOWNPARKS (4TH DIVISION) | X:143650 Y:252010 |  |




| | | | | | | | | |
|-----|----------|--------------|--|--|------|--------------------------|----------------------|--|
| 854 | 0 | G.Browne | Mid 19th century four-bay, three-storey house with shallow reveals. | | Tuam | TOWNPARKS (4TH DIVISION) | X:143620 Y:251990 |  |
| 855 | 0 | The Pharmacy | Doorcase circa 1820 three-bay, three-storey house. | | Tuam | TOWNPARKS (3RD DIVISION) | X:143600 Y:251950 |  |
| 857 | 30331036 | House | Circa 1820 three-bay, two-storey house over basement with breakfront and doric doorcase and elliptical fanlight. | | Tuam | TOWNPARKS (4TH DIVISION) | X:143710 Y:251840 |  |




| | | | | | | | | |
|-----|----------|----------------------|--|--|------|--------------------------|----------------------|--|
| 858 | 0 | Kilgarriff's Chemist | Circa 1830 four-bay, three-storey house with circa 1920 shopfront. | | Tuam | TOWNPARKS (3RD DIVISION) | X:143560 Y:251900 |  |
| 859 | 30331031 | Allied Irish Bank | Circa 1950 three-storey, red brick with limestone ashlar ground floor. | | Tuam | TOWNPARKS (3RD DIVISION) | X:143580 Y:251890 |  |
| 860 | 0 | Luke O'Brien | Circa 1800 three-bay, three-storey, part of terrace, lined and rendered walls. | | Tuam | TOWNPARKS (3RD DIVISION) | X:143590 Y:251890 |  |




| | | | | | | | | |
|-----|-----------|-----------------------|---|--|------|--------------------------|----------------------|--|
| 861 | 30331032 | House | Three-bay, three-storey house part of terrace. | | Tuam | TOWNPARKS (3RD DIVISION) | X:143600 Y:251890 |  |
| 862 | 303331057 | Karie's Hillbrook Bar | Part of Terrace three-bay, three-storey house. | | Tuam | TOWNPARKS (3RD DIVISION) | X:143600 Y:251880 |  |
| 863 | 30331034 | Post Office | Neo-Queen Anne Baroqgu of red brick with limestone dressings. | | Tuam | TOWNPARKS (3RD DIVISION) | X:143610 Y:251830 |  |




| | | | | | | | | |
|-----|----------|--------------|---|--|----------|--------------------------|----------------------|--|
| 865 | 0 | Arch | Simple arch of Catholic church of 1783 | | Tuam | TOWNPARKS (2ND DIVISION) | X:143500 Y:251990 |  |
| 866 | 30331007 | The Mill | Detached 3 bay , four storey mill building , c. 1800 with wheel and mill race. Range of renovated 2 storey buildings to side. | The building retains its internal workings, and is a landmark feature in the town. | Tuam | TOWNPARKS (2ND DIVISION) | X:143450 Y:252070 |  |
| 871 | 30410351 | Rose Cottage | Detached five bay single storey, dwelling with date stone in boundary wall 1864. Extended to rear c. 1990. | of vernacular interest, with historic thatch. | Loughrea | POLLAGH (DUNKELLIN BY) | X:138100 Y:213920 |  |




| | | | | | | | | |
|-----|----------|------------------------|--|---|-------------|---------------------------|----------------------|--|
| 872 | 30410013 | Lodge House | Detached single storey former lodge house with double entrance. | of regional value because of its architectural value and its contribution to the historic landscape | Ballinasloe | COOLCARTA WEST | X:192080 Y:220980 |  |
| 873 | 0 | Danesfort House | Detached three bay, two storey house c. 1820. Set within parkland, with noteworthy trees, and ringfort to rear. Outbuildings to side. Renovated c. 1995. | House of regional importance, retaining original internal joinery, and plan form. | Loughrea | GORTNAKILL A (LEITRIM BY) | X:171280 Y:203660 |  |
| 875 | 0 | Creagh National School | Detached, single-storey school building c. 1950 with limestone façade and hipped roofs | | Ballinasloe | KILGARVE | X:186690 Y:230850 |  |




| | | | | | | | | |
|-----|----------|---------------------|--|--|----------|-------------------|----------------------|--|
| 876 | 30411603 | Leitrim Mills | detached 3 storey mill house, c. 1820 with internal machinery, mill races, , set beside mill owners house and associated outbuilidings.Canalised river and former woolen mill c.1750 . | Of regional value because of group quality , architectural and technical values. | Loughrea | LEITRIM MORE | X:169070 Y:212360 |  |
| 879 | 30410211 | Parkmore Pier | Double sided cut stone pier, c.1850 with central storm wall | of regional importance because of architectural , technical and social values | Loughrea | DOORUS | X:135320 Y:213860 |  |
| 881 | 30411614 | Dalystown Ice house | Detached brick lined ice house, c. 1850, associated with nearby Daleystown House. | of regional value because of quality of brickwork, and architectural and group value | Loughrea | DALYSTOWN DEMESNE | X:167510 Y:211550 |  |




| | | | | | | | | |
|-----|----------|--------------|---|--|----------|----------------|----------------------|--|
| 883 | 30340004 | Ferndale | Detached three bay , two storey house , c. 1900. | Of regional value because of architectural quality and importance to streetscape | Loughrea | ARDRAHAN NORTH | X:146120 Y:212130 |  |
| 884 | 30340007 | Market Cross | Detached cut stone market cross, set on plinth | of regional value because of architectural and historic qualities. | Loughrea | ARDRAHAN NORTH | X:146140 Y:212090 |  |
| 886 | 30409307 | Barna Pier | Dog leg cut stone quay, with cut stone storm wall , c. 1820 | | | | X:123310 Y:222630 |  |




| | | | | | | | | |
|-----|----------|---------------------|--|--|-------------|--------------------------|----------------------|--|
| 888 | 30410808 | Tully House | Detached two storey house c. 1860, retaining many original features. | | Ballinasloe | TULLY (LONGFORD BY) | X:189660 Y:215840 |  |
| 889 | 0 | Former School House | Detached 7 bay , single storey former schoolhouse, c1820, altered c. 1900 to accomodate shop and dwelling. | Of regional value because of history and historical values | Loughrea | GORTNASTEAL | X:140820 Y:202050 |  |
| 890 | 30410353 | Thatch Cottage | Detached 4 bay, single storey thatch house, with hipped roof to north end. | Of regional value as retains original fabric, and rare hipped roof | Loughrea | TONROE (ED CASTLETAYLOR) | X:145240 Y:213390 |  |




| | | | | | | | | |
|-----|----------|----------------------|--|---|-------------|----------------|----------------------|--|
| 891 | 30407202 | Model Farm and Mills | Model farm, c. 1849, built on rectangle with mill and millraces to rear. Former avenue now public road, bisecting yard. | Of regional importance because of architectural, technical and historical values. | Ballinasloe | COLMANSTO WN | X:159860 Y:238420 |  |
| 918 | 30409501 | Oranmore Lodge Hotel | Originally detached 3 bay, single storey with former attic house, c.1860. Now extended to each side, housing hotel | | Oranmore | CARROWMO NEASH | X:137930 Y:225490 |  |
| 920 | 30409515 | Roseville House | Semi-detached 3 bay, 2 storey house, c.1860. with advanced central bay. 2 bay, 2 storey gable fronted extension to side, c. 1990 | | Oranmore | MONEYDUFF | X:137720 Y:223410 |  |




| | | | | | | | | |
|-----|----------|------------------|---|--|----------|-------------------------|----------------------|--|
| 921 | 30409515 | Thatched Cottage | Detached 4 Bay, single storey with dormer attic thatched cottage, c. 1825 | | Oranmore | ORANHILL (DUNKELLIN BY) | X:137640 Y:223310 |  |
| 922 | 0 | Thatched Cottage | Semi-detached 3 bay, single storey, c.1825 thatched cottage, with extension to left. | | Oranmore | ORAN MORE | X:138610 Y:224490 |  |
| 923 | 0 | Cottage | Detached 2 bay, 2 storey cottage, c.1860 renovated c. 1995, with single storey extension to rear. | | Oranmore | MONEYDUFF | X:137810 Y:223910 |  |




| | | | | | | | | |
|-----|----------|-----------------------|--|--|----------|-------------------------|----------------------|--|
| 924 | 30409510 | Oranmore School House | Detached 3 bay, 2 storey former schoolhouse, c. 1900, with exterior flight of steps. Renovated c.1990 with extension to rear. | | Oranmore | ORANHILL (DUNKELLIN BY) | X:138010 Y:224170 |  |
| 925 | 30409507 | Convent | 7 bay, 3 storey convent building, c.1885 with c. 1950 extension. | | Oranmore | ORAN MORE | X:137780 Y:224420 |  |
| 926 | 30409530 | Convent School House | Detached 9 bay, single storey former school house, c.1885. | | Oranmore | ORAN MORE | X:137790 Y:224470 |  |




| | | | | | | | | |
|-----|---|--------------------------|---|--|----------|-----------------|----------------------|--|
| 927 | 0 | Oranmore Railway Station | Detached 3 bay, single storey L plan former railway station, c. 1851 with cut stone platform to side. | | Oranmore | CARROW/MO NEASH | X:138220 Y:225840 |  |
| 928 | 0 | The Olde Brewery | Detached 6 bay, 2 storey public house, originally 2 separate buildings c.1800. | | Oranmore | ORAN MORE | X:138030 Y:224630 |  |
| 929 | 0 | House | Detached 3 bay, 2 storey house, c. 1880. | | Oranmore | ORAN MORE | X:138040 Y:224640 |  |




| | | | | | | | | |
|-----|----------|-----------------------|---|--|----------|-----------|----------------------|--|
| 930 | 0 | Graveyards | Graveyard on site of former church;with boundary wall enclosing grave markers of various designs. | | Oranmore | ORAN MORE | X:137950 Y:224640 |  |
| 931 | 0 | House | Semi-detached 2 bay, 2 storey house, c.1875. | | Oranmore | INN PLOT | X:138060 Y:224710 |  |
| 932 | 30409509 | Liam Mellows Monument | Carved stone statue of Liam Mellows on plinth, commemorating 1916. | | Oranmore | ORAN MORE | X:138060 Y:224630 |  |




| | | | | | | | | |
|------|----------|------------------|---|--|-------------|--------------------|----------------------|--|
| 1004 | 0 | Thatched House | Detached 4 bay single storey thatched cottage with hipped end | Traditional thatch cottage in a traditional setting . | Connemara | INISHMICATR EER | X:117270 Y:249870 |  |
| 1006 | 30404602 | Windfield House. | Detached 3 bay, single storey over basement house, c. 1800 with dormer attic. refenestrated c. 1980. Retains original joinery and plasterwork. Remains of mill building and mill race to rear, c. 1780. | House which retains original features in interior, and in external appearance. Site of historical value due to remains of mill on site. | Ballinasloe | BALLYNALAH Y | X:169410 Y:250640 |  |
| 1007 | 30403504 | Gleann Aobheann | Detached 3 bay , single storey house , built c. 1800., with later, c. 1875 two story section to rear. | The structure retains its original fabric, including internal features and personal belongings which have accrued to the house through various owners. | Connemara | FAKEERAGH | X:64295 Y:250400 |  |




| | | | | | | | | |
|------|----------|------------------|---|---|----------|--------------------------|----------------------|--|
| 1008 | 30331053 | Rustic Vaults | Detached 3 bay , 2 storey house, c. 1870 . renovated c. 1925 and elements of shop front replaced; Harry Clarke Studio windows inserted and pub interior | Of architectural and artistic interest. | Tuam | TOWNPARKS (2ND DIVISION) | X:143440 Y:251720 |  |
| 1009 | 30408224 | Thatched Cottage | Detached 4 bay, single storey thatched cottage, 1850 | regional rating because cottage retains traditional aspect; with straw thatch and interior fireplace. | Oranmore | An Chreig Bhuí | X:136100 Y:231760 |  |
| 1010 | 30411304 | Thatched Cottage | Detached 4 bay , single storey thatched cottage. | traditional roof,and traditional setting. | Loughrea | BALLYCLERY | X:139100 Y:211900 |  |




| | | | | | | | | |
|------|----------|------------------|--|---|-------------|-----------------------|----------------------|--|
| 1011 | 30411303 | Thatched Cottage | Detached 4 bay, single storey thatched cottage, c. 1945 with corbal roofed well in front dated 1855 | traditional thatched roof of straw ,traditional setting, with earlier well. | Loughrea | BALLYCLERY | X:139040 Y:211970 |  |
| 1016 | 30410821 | Thatch Cottage | Detached 5 bay , single storey thatched cottage, with open turf shed to end. (Lintel incorporates possible medieval reused oak beam) Interior with exposed scraw roof, and wattle and daub chimney canopy. | Of vernacular interest , with surviving interior | Ballinasloe | MEELICK (LONGFORD BY) | X:194170 Y:213670 |  |
| 1166 | 0 | Kilcolgan Church | Detached 3 bay single cell former Church of Ireland church ruin, c. 1790, set within overgrown graveyard. | The church is of regional interest because it retains fine cut stone window and door architraves, and is of architectural interest. The graveyard contains grave markers of artistic and social interest. | Loughrea | KILCOLGAN | X:141090 Y:217710 |  |




| | | | | | | | | |
|------|----------|----------------|---|--|----------|------------------------------|----------------------|--|
| 1222 | 30405825 | Brooke Lodge | C. 15th century tower house, modified and lowered in mid 18th century, with a linear range of outbuildings. Ruinous c. 1800 chapel and schoolhouse, and walled garden and bridge within complex | Buildings of regional interest, retaining fabric from 3 major stages of development . | Tuam | BROOKLODGE DEMESNE | X:146600 Y:242010 |  |
| 1223 | 0 | Thatch Cottage | Detached 4 bay , single storey thatched cottage with internal attic, and traditional layout | of vernacular interest, with surviving interior | Oranmore | BALLYNACLO GHY | X:135470 Y:219640 |  |
| 1224 | 0 | Fiddaun House | Detached 3 bay, 2 storey house, c. 1775 with cut stone doorcase. Range of buildings form yard to rear, with high stone wall to nearby fields. Unusual carved stone found on site | of regional architectural interest, interesting setting and adjacent to castle showing continuous habitation | Loughrea | FIDDAUN (KILTARTAN BY) | X:140440 Y:194940 |  |




| | | | | | | | | |
|------|----------|---------------------|--|--|-------------|-----------------------------|----------------------|---|
| 1225 | 30410408 | Woodville House | Detached three storey over basement house , c. 1760, with farm buildings and walled garden to rear, and entrance gate. | Of regional architectural interest, original interior , and setting. | Loughrea | BALLYGARRA UN (LOUGHREA BY) | X:155230 Y:215240 |  A three-story stone house with a prominent red ivy covering the right side of the facade. The house has a gabled roof and a central entrance. |
| 1230 | 30408727 | St Matthew's Church | Detached 2 bay single cell church, c 1700 with Board of First Fruits tower, and c1900 chancel. Set within graveyard | Of regional importance because of its age, architectural quality, social history , and setting | Ballinasloe | GLENLOUGH AUN | X:182590 Y:227370 |  A stone church with a prominent square tower and a gabled roof. The church is set within a graveyard with several headstones visible in the foreground. |
| 1251 | 0 | Library | U-plan building. Mid 18th Century Public building | | Loughrea | LOUGHREA | X:162030 Y:216430 |  A two-story brick building with a gabled roof and a central entrance. The building is set on a street with a few cars parked in front. |




| | | | | | | | | |
|------|----------|-----------------|---|--|----------|------------|----------------------|--|
| 1252 | 0 | Former Barracks | Early 19th Century barracks with wall and gate piers | | Loughrea | LOUGHREA | X:161770 Y:216520 |  |
| 1253 | 0 | The Arch Bar | 2 Bay, three storey house c.1900 decorative facade on earlier house | | Loughrea | LOUGHREA | X:162080 Y:216460 |  |
| 1254 | 30337009 | Court House | c.1840 classical court house of limestone ashlar | | Loughrea | CUSCARRICK | X:161600 Y:216530 |  |




| | | | | | | | | |
|------|----------|---------------|--|---|----------|----------|----------------------|--|
| 1255 | 30337024 | House | Large 3 storey free standing house Good Georgian facade with doorcase, fanlight and door | | Loughrea | LOUGHREA | X:162410 Y:216690 |  |
| 1256 | 0 | House | 3 bay, 3 storey house. classical house of c 1820 | | Loughrea | LOUGHREA | X:162350 Y:216650 |  |
| 1257 | 30337018 | O'Dea's Hotel | Late 18th century 7 bay, 3 storey house with octagonal bow and limestone doorcase. | The building is of regional significance due to its architectural form and the contribution it makes to the townscape | Loughrea | LOUGHREA | X:162280 Y:216640 |  |




| | | | | | | | | |
|------|---|----------|--|--|----------|----------|----------------------|--|
| 1258 | 0 | 4 Houses | 3 storey, all 3 bay but one Row of c1800 houses | | Loughrea | LOUGHREA | X:162310 Y:216650 |  |
| 1259 | 0 | House | Late 18th Century 2 storey house with minor 19th Century alterations | | Loughrea | LOUGHREA | X:162340 Y:216670 |  |
| 1260 | 0 | House | 5 bay, 3 storey house c.1770 with round headed limestone doorcase | | Loughrea | LOUGHREA | X:162390 Y:216700 |  |




| | | | | | | | | |
|------|----------|---------------------|--|---|----------|----------|----------------------|--|
| 1261 | 30337025 | House | 3 bay, 2 storey house c.1820 with Doric doorcase | | Loughrea | LOUGHREA | X:162450 Y:216700 |  |
| 1262 | 0 | Shelveys | Terraced 3 bay, 3 storey house. Early 19th century house of good proportions | The house is a pair with the house to the east, and contributes to the streetscape. | Loughrea | LOUGHREA | X:161980 Y:216570 |  |
| 1263 | 0 | No. 12 Whiskey Joes | 3 bay , 3 storey house. Mid 18th century house with massive stack | | Loughrea | LOUGHREA | X:161990 Y:216560 |  |




| | | | | | | | | |
|------|---|----------------|--|--|----------|----------|----------------------|--|
| 1264 | 0 | Nos. 17 & 18 | Terraced pair of single-bay, three-storey houses c. 1800 with c.2000 timber shopfronts | | Loughrea | LOUGHREA | X:162030 Y:216560 |  |
| 1265 | 0 | Mike Keary Bar | 2 bays, 2 storey house Early 19th century house with carriage arch | | Loughrea | LOUGHREA | X:162040 Y:216560 |  |
| 1266 | 0 | Kinsella | 3 bay,3 storey house. Early 19th century house with high pitched roof | | Loughrea | LOUGHREA | X:162060 Y:216560 |  |




| | | | | | | | | |
|------|---|---------------|---|--|----------|----------|----------------------|--|
| 1267 | 0 | News & Choose | 4 bay, 3 storey house. Mid 18th century house with very high pitched roof and tall stacks | | Loughrea | LOUGHREA | X:162070 Y:216560 |  |
| 1268 | 0 | Xtravision | 4 bay, 3 storey house c 1800 house | | Loughrea | LOUGHREA | X:162080 Y:216560 |  |
| 1269 | 0 | Beatty's | 5 bay, 3 storey house. Mid 18th century house with stone stacks | | Loughrea | LOUGHREA | X:162090 Y:216560 |  |




| | | | | | | | | |
|------|----------|-----------------|--|--|----------|----------|----------------------|--|
| 1270 | 30337020 | AIB | 6 bays, 3 storey c. 1930 facade with metal frame | | Loughrea | LOUGHREA | X:162110 Y:216570 |  |
| 1271 | 0 | Irish Permanent | 3 bay, 2 storey . Proportion of building important for streetscape | | Loughrea | LOUGHREA | X:162130 Y:216580 |  |
| 1272 | 0 | House | Limestone front. Mid 19th century shopfront | | Loughrea | LOUGHREA | X:162140 Y:216600 |  |




| | | | | | | | | |
|------|---|------------------------|--|--|----------|----------|----------------------|--|
| 1273 | 0 | Pat Loughnane & Donlan | 5 bay, 4 storey. Late 18th century house with limestone doorcase | | Loughrea | LOUGHREA | X:162130 Y:216600 |  |
| 1274 | 0 | Martin Fahy | 3 bay, 3 storey house, 18th century house - original slates | | Loughrea | LOUGHREA | X:162120 Y:216600 |  |
| 1275 | 0 | No. 49 | 3 bay, 3 storey house with original slates | | Loughrea | LOUGHREA | X:162110 Y:216600 |  |




| | | | | | | | | |
|------|---|--------------|--|--|----------|----------|----------------------|--|
| 1276 | 0 | Charlies | 3 bay 3 storey house, early 19th century house | | Loughrea | LOUGHREA | X:162100 Y:216600 |  |
| 1277 | 0 | Fintan Lalor | 2 houses, 3 storey from 19th century with tall stone stacks | | Loughrea | LOUGHREA | X:162080 Y:216600 |  |
| 1278 | 0 | Moylans | 3 bay, 3 storey house. Late 18th century with high pitched roof and stone stacks | | Loughrea | LOUGHREA | X:162070 Y:216600 |  |




| | | | | | | | | |
|------|---|----------------------|--|--|----------|----------|----------------------|--|
| 1279 | 0 | L O' Brien | Large 5 bay 3 storey late 18th century house | | Loughrea | LOUGHREA | X:162050 Y:216590 |  |
| 1280 | 0 | Post Office | 3 bay 2 storey house. Mid 19th century house | | Loughrea | LOUGHREA | X:162040 Y:216590 |  |
| 1281 | 0 | Former Bank Building | Late 19th century Italianate building | | Loughrea | LOUGHREA | X:162000 Y:215690 |  |




| | | | | | | | | |
|------|---|----------------|--|--|----------|----------|----------------------|--|
| 1282 | 0 | Bernard Dervan | 2 houses, late 19th century Italianate building | | Loughrea | LOUGHREA | X:161970 Y:216590 |  |
| 1283 | 0 | Connolly's | 4 bays, 3 storey, 19th century house | | Loughrea | LOUGHREA | X:161920 Y:216590 |  |
| 1284 | 0 | | 2 Bay 3 storey House Large 18th Century House | | Loughrea | LOUGHREA | X:161910 Y:216590 |  |




| | | | | | | | | |
|------|----------|-----------------|--|--|-------------|---------------------|----------------------|--|
| 1285 | 0 | M. Beatty's | 5 bay, 3 storey mid 18th century house with high pitched roof | | Loughrea | LOUGHREA | X:162120 Y:216500 |  |
| 1288 | 30337016 | Kilroy's | Former Catholic Cathedral in form of barn church | | Loughrea | LOUGHREA | X:162220 Y:216670 |  |
| 2713 | 0 | Garbally Estate | Garbally estate , well , ice house and road tunnel ;features forming part of demesne | | Ballinasloe | GARBALLY DEMESNE | X:183279 Y:230306 |  |




| | | | | | | | | |
|------|----------|------------------------|--|--|-------------|--------------------------|----------------------|--|
| 2714 | 0 | Garbally Toll House | Detached, five bay, single-storey former toll house with advanced central bays c. 1850 | | Ballinasloe | BRACKERNAG H (CLANCARTY) | X:183871 Y:229965 |  |
| 2715 | 30334013 | Nurses Home | Detached fifteen-bay three-storey E-plan former nurses' home, built c.1930 | Regional value, typical of buildings of its date and function. | Ballinasloe | TOWNPARKS (MOYCARN BY) | X:186332 Y:230935 |  |
| 2716 | 30333057 | Parochial Meeting Hall | End of terrace five-bay two-storey former school, built c.1860 | | Ballinasloe | DUNLO | X:185037 Y:230893 |  |




| | | | | | | | | |
|------|----------|-----------|--|---------------------|-------------|---------|----------------------|--|
| 2717 | 30408801 | House | Detached three-bay single-storey house, built c.1850 | Of local importance | Ballinasloe | POLLBOY | X:184943 Y:229786 |  |
| 2718 | 0 | Dwellings | A group of mid 19th century dwellings | Of local importance | Ballinasloe | DUNLO | X:184766 Y:230911 |  |
| 2719 | 30333063 | Dwelling | A Victorian style mid 19th century dwelling | Of local importance | Ballinasloe | DUNLO | X:184704 Y:230857 |  |



| | | | | | | | | |
|------|---|-----------|--|---------------------|-------------|------------------------------|----------------------|--|
| 2720 | 0 | Dwelling | A Victorian style mid 19th century dwelling | Of local importance | Ballinasloe | DUNLO | X:184624 Y:230797 |  |
| 2721 | 0 | Lodge | Lodge, forming part of Garbally Demense. | Of local importance | Ballinasloe | GARBALLY DEMENSE | X:184651 Y:230874 |  |
| 2722 | 0 | Dwellings | Pair of Victorian style mid 19th century Dwellings | Of local importance | Ballinasloe | TOWNPARKS (MOYCARN BY) | X:185617 Y:231086 |  |


| | | | | | | | | |
|------|----------|-------|--|---------------------|-------------|------------------------|----------------------|--|
| 2723 | 0 | House | Detached, four bay, two-storey house with round-headed doorcase, c. 1800. Mill/outbuildings to rear. | Of local importance | Ballinasloe | TOWNPARKS (MOYCARN BY) | X:185875 Y:231017 |  |
| 2724 | 0 | House | Mill House | Of local importance | Ballinasloe | TOWNPARKS (MOYCARN BY) | X:185947 Y:231046 |  |
| 2725 | 30334004 | House | Detached thirty-one bay two-storey U-plan hospital, built c.1900 | Of local importance | Ballinasloe | TOWNPARKS (MOYCARN BY) | X:186155 Y:231003 |  |




| | | | | | | | | |
|------|---|-------|---|---------------------|-------------|-------|----------------------|--|
| 2726 | 0 | House | Terraced, two bay, two-storey house, raised basement with steps to hall door and converted attic space. | | Ballinasloe | DUNLO | X:185137 Y:230858 |  |
| 2728 | 0 | House | Detached, five bay, two-storey house, c. 1875 | Of local importance | Ballinasloe | DUNLO | X:185077 Y:230880 |  |
| 2729 | 0 | House | Derelict House | | Ballinasloe | DUNLO | X:184966 Y:230920 |  |




| | | | | | | | | |
|------|---|----------------------------|---|--|-------------|----------------------------------|----------------------|--|
| 2730 | 0 | P. Dooley | End of terrace, three-storey house, c.1850 with chamfered corner. Pub front inserted c.1960's | | Ballinasloe | TOWNPARKS (CLONMACN OWEN BY) BY) | X:185134 Y:230887 |  |
| 2731 | 0 | Rothwell & Co. Auctioneers | Terraced, two bay, three-storey house | | Ballinasloe | DUNLO | X:185239 Y:231043 |  |
| 2732 | 0 | Ladbrokes | End of terrace, two bay, three-storey house c.1850 with timber shop front inserted | | Ballinasloe | TOWNPARKS (CLONMACN OWEN BY) | X:185254 Y:231016 |  |




| | | | | | | | | |
|------|---|------------|---|--|-------------|------------------------------|----------------------|--|
| 2733 | 0 | Burkes | Terraced, single bay, three-storey house c.1850 with shopfront to ground floor. | | Ballinasloe | TOWNPARKS (CLONMACN OWEN BY) | X:185257 Y:231021 |  |
| 2734 | 0 | Vodafone | Terraced, two bay, three-storey house c.1850 with carriage arch and shopfront inserted | | Ballinasloe | TOWNPARKS (CLONMACN OWEN BY) | X:185276 Y:231129 |  |
| 2735 | 0 | Wood House | Terraced, four bay, two-storey house c.1850 with tripartite window opes with c.1990 shopfront | | Ballinasloe | TOWNPARKS (CLONMACN OWEN BY) | X:185295 Y:231137 |  |




| | | | | | | | | |
|------|----------|-------------|--|---|-------------|------------------------------|----------------------|--|
| 2736 | 30333021 | Store | <p>Terraced five-bay two-storey building, reconstruction of c.1870 of four-bay two-storey building of c.1800 and borrowed end bay of neighbouring property to south, new front of brick being added to unify the elements. End bays slightly advanced. Now in use as shop, with office to first floor. Pitched slate roof behind rendered parapet wall with red brick cornices, and having cast-iron rainwater goods and red brick chimneys. Red brick walls with cut limestone plinth. Camber-headed window openings, having one-over-one pane timber sliding sash windows with red brick sill course to first floor, and timber display windows to ground floor. Camber-headed door openings to end bays and to southmost of central bays, with glazed timber doors to latter openings and timber panelled door to office, with plain overlights and limestone thresholds.</p> | <p>This unusual elevation incorporates part of a neighbouring property to create a symmetrical elevation, emphasised by the slightly advanced end bays. The use of brick is rare in Ballinasloe and provides contrast in a streetscape of rendered buildings. Other noteworthy features are the timber sliding sash windows and cambered openings.</p> | Ballinasloe | TOWNPARKS (CLONMACN OWEN BY) | X:185373 Y:231179 |  |
| 2737 | 30333022 | Hairdresser | <p>Terraced three-bay two-storey former house, built c.1800, with timber shopfronts of c.1870 to ground floor. Now also in use as shops. Pitched slate roof with rendered chimneys. Lined-and-ruled rendered walls. Square-headed window openings to first floor with painted stone sills, having one-over-one pane timber sliding sash windows. Square-headed door opening to centre giving access to first floor, having timber panelled door with overlight. Shopfronts having fluted timber pilasters with plinths and capitals supporting fascias with carved cornices, and having timber display windows over render risers,</p> | <p>This building is the focal point at the end of Main Street, closing the vista. It retains many significant features, such as timber sash windows with ornate render surrounds. Finely crafted stonework is visible to the south elevation and is probably also the treatment to the front ground floor, now obscured by the modern flat-roofed projection. It makes a significant architectural contribution to the streetscape.</p> | Ballinasloe | TOWNPARKS (CLONMACN OWEN BY) | X:185388 Y:231186 |  |




| | | | | | | | | |
|------|----------|---------|--|--|-------------|------------------------------|----------------------|---|
| | | | and with glazed timber doors with overlights. | | | | | |
| 2738 | 30333022 | Cobbler | Terraced three-bay two-storey former house, built c.1800, with timber shopfronts of c.1870 to ground floor. Now also in use as shops. Pitched slate roof with rendered chimneystacks. Lined-and-ruled rendered walls. Square-headed window openings to first floor with painted stone sills, having one-over-one pane timber sliding sash windows. Square-headed door opening to centre giving access to first floor, having timber panelled door with overlight. Shopfronts having fluted timber pilasters with plinths and capitals supporting fascias with carved cornices, and having timber display windows over render risers, and with glazed timber doors with overlights. | | Ballinasloe | TOWNPARKS (CLONMACN OWEN BY) | X:185392 Y:231189 |  |




| | | | | | | | | |
|------|----------|-----------------|---|--|-------------|------------------------------|----------------------|--|
| 2739 | 30333023 | Kilduff | Terraced one-bay two-storey house, built c.1800, now also in use as shop, with timber shopfront of c.1870. Pitched artificial slate roof with rendered chimneystack. Lined-and-ruled rendered walls. Square-headed replacement uPVC window to first floor. Shopfront has fluted timber pilasters supporting fascia with moulded cornice, vertically divided display window over render riser, and half-glazed timber door with overlight. | This simply detailed building is enhanced by its timber shopfront which is of similar style to those of the neighbouring property to the south, with which it forms a group. | Ballinasloe | TOWNPARKS (CLONMACN OWEN BY) | X:185397 Y:231191 |  |
| 2740 | 0 | Shop | Terraced, three bay, two-storey house c.1850 with timber shopfront | | Ballinasloe | TOWNPARKS (CLONMACN OWEN BY) | X:185419 Y:231180 |  |
| 2741 | 0 | Poolboy Mansion | Mansion | | Ballinasloe | POLLBOY | X:185621 Y:230250 |  |




| | | | | | | | | |
|------|----------|---------------------|--|--|-------------|--------------------------|----------------------|--|
| 2742 | 30408719 | Brackernagh Mansion | Detached three-bay two-storey house, built c.1860 | | Ballinasloe | BRACKERNAG H (CLANCARTY) | X:184191 Y:229907 |  |
| 2743 | 0 | Enterprise Centre | Detached, flat-roofed, three-storey building c. 1930's | | Ballinasloe | PARKMORE (MOYCARN BY) | X:186612 Y:231990 |  |
| 2744 | 30334002 | Assessment Unit | Detached former admissions hospital, built c.1935 | | Ballinasloe | CREAGH | X:187021 Y:231597 |  |




| | | | | | | | | |
|------|----------|-----------------|--|--|-------------|------------------------------|----------------------|--|
| 2745 | 30334001 | Admissions Unit | Detached multiple-bay former tuberculosis hospital, built c.1935 | | Ballinasloe | PARKMORE (MOYCARN BY) | X:187114 Y:231769 |  |
| 2746 | 0 | Guesthouse | Elle Room Guesthouse | | Ballinasloe | TOWNPARKS (CLONMACN OWEN BY) | X:185236 Y:231131 |  |
| 2747 | 0 | Bookmakers | Brian Fahy Bookmakers | | Ballinasloe | TOWNPARKS (CLONMACN OWEN BY) | X:185243 Y:231130 |  |




| | | | | | | | | |
|------|----------|-------------------|--|---|-------------|------------------------------|----------------------|--|
| 2748 | 30333046 | Retail | Terraced ten-bay two-storey house with dormer storey, built c.1890, with gablet to front elevation. Pitched slate roof having moulded brick eaves course, red brick chimneystacks and cast-iron rainwater goods. Roughcast rendered walls with cut limestone plinth. Square-headed window openings with painted brick block-and-start surrounds, replacement uPVC windows, and painted sills. Square-headed door opening with painted brick block-and-start surround, cut limestone step, timber panelled door with divided overlight, and cut limestone step. | The simple design and proportions of this house are enlivened by the restrained but effective use of brick surrounds. The gablet and large chimneystacks are typical of the period, inspired by the Arts and Crafts movement. Part of a short terrace of similar houses, this building forms an interesting feature in the streetscape. | Ballinasloe | TOWNPARKS (CLONMACN OWEN BY) | X:185186 Y:231118 |  |
| 2749 | 0 | Engineering Works | Terraced, two bay, 3-storey house | | Ballinasloe | Dunlo | X:185221 Y:230958 |  |
| 2751 | 0 | Church | Ruinous medieval church, situated on a mound with a base batter. Features include a narrow pointed arched doorway, single light flat headed window, aumbries and a sedilia (?). The structure is heavily burdened with ivy and in fair condition. | Of national importance due to its date, its archaeological significance, its cut stone features, and its history. | Ballinasloe | POLLBOY | X:186914 Y:229704 |  |




| | | | | | | | | |
|------|----------|----------------------|--|---|-------------|-----------|----------------------|--|
| 3000 | 0 | Carrownacraugh House | Detached 5 bay , 2 storey house, c.1750, with possibly earlier chimney stacks and gables. Originally thatched; roof replaced and dormer attic added c.1980. Retains original joinery . Outbuildings to rear. | Of regional importance due to it being a rare survival of a house of its period, with contemporary internal joinery | Tuam | Headford | X:123476 Y:245097 |  |
| 3001 | 30406110 | The Old Rectory | Detached two storey over basement, three bay former rectory , c.1803, retaining plan form , vaulted basement and decorative plasterwork. Renovated c. 1970 and 2008. | Of regional importance as is typical of its age and type, and retains its setting and association with church | Ballinasloe | Ahascragh | X:178018 Y:238638 |  |
| 3005 | 30342001 | | Detached four-bay two-storey house, built c.1870, having shopfront to middle of front | The simple form of this structure, with its fine timber shopfront, makes an interesting and pleasing contribution to the streetscape. The retention of timber sash windows and of the timber shopfront enhances the elevation, adding texture and visual interest. The separate doors for access to the commercial accommodation and to the living quarters is a typical feature of Irish town buildings. | Loughrea | WOODFORD | X:173203 Y:200322 |  |




| | | | | | | | | |
|------|----------|--|--|---|----------|----------|----------------------|--|
| 3008 | 30342005 | | Three-arch bridge, built c.1800, carrying road over Woodford River. | This is a well built bridge of sturdy appearance, the tall arches being an engineering feat, ensuring no change in road level. Its east elevation makes a pleasing feature in the landscape from the road to the east. It forms part of an interesting group with the adjoining weir. | Loughrea | WOODFORD | X:173213 Y:200017 |  |
| 3010 | 30342007 | | Detached three-bay two-storey house, built c.1900 | The gabled projection and canted bay window in this house are typical of late-Victorian architecture. The house is enhanced by the retention of much notable fabric, including margined sash windows, roof slates, and an appropriate render. Visible from the road, it makes a pleasing feature in the townscape. | Loughrea | WOODFORD | X:173086 Y:199941 |  |
| 3011 | 30342008 | | Detached three-bay two-storey former bridewell, built c.1800, with pedimented breakfront | Although altered and extended, the symmetrical classically inspired eighteenth-century form of this building is still clearly discernable. The small windows to the upper floors are typical of bridewells, which were small gaols usually associated with court houses, for the detention of petty offenders and remand prisoners. Situated on an elevated site, it makes a notable contribution to the townscape. | Loughrea | WOODFORD | X:173195 Y:199920 |  |




| | | | | | | | | |
|------|----------|--------------------------|--|---|----------|----------|----------------------|--|
| 3012 | 30342009 | Woodford Heritage Centre | Detached three-bay two-storey former school, dated 1834, now in use as Heritage Centre | Formerly a school, this building continues to serve an important social function as a heritage centre. Although altered and extended, the symmetrical form of the original building is still evident and the front elevation is enlivened by the tall recess to the porch. | Loughrea | WOODFORD | X:173208 Y:199871 |  |
| 3013 | 30342010 | | Cast Iron Water Hydrant, erected c.1870. | This attractive cast-iron water pump is located in its original position in the small settlement of Woodford. It would have once acted as a communal water source, and its position near the church and school is typical. Well-executed banding and fluting add artistic interest to this mass-produced item. | Loughrea | WOODFORD | X:173219 Y:199823 |  |
| 3014 | 30335001 | | Terraced 3 bay 1 storey thatched house, c. 1850 | This attractive building along with its thatched neighbour adds character to Clarinbridge and is a reminder of the vernacular houses that were once common in Irish towns and villages. It retains interesting features, such as its thatched roof, low chimneystack and relatively small openings. The painted surrounds and quoins add interest to the elevation. | Oranmore | HILLPARK | X:141181 Y:220225 |  |




| | | | | | | | | |
|------|----------|----------------|---|--|----------|---------------------|----------------------|--|
| 3016 | 30335010 | | Irregular-plan limestone pier, built c.1860, having recessed parts | The construction of the quay in coursed dressed limestone blocks attests to high quality stone-cutting and stone masonry. Now that much of the commercial maritime activity has ceased, the quay is used for leisure purposes today, and serves as a reminder of a time when seaweed harvesting was undertaken commercially. | Oranmore | BALLYNAMA NAGH EAST | X:140595 Y:219810 |  |
| 3020 | 30336006 | | Attached 4 bay 1 storey thatched house, c. 1800 | The low elevation, thick walls, and small openings are typical of the vernacular tradition in Ireland. Once common throughout the countryside and small villages, thatched buildings have become increasingly rare, and the survival of this example is notable. It retains its original form and structure and includes original features such as its thatched roof, timber sash windows and low chimneystacks. | Loughrea | CRAUGHWEL L | X:151007 Y:220134 |  |
| 3021 | 30336008 | Grenage Bridge | Grenage Bridge - Single-arch limestone railway bridge, built 1869, carrying Ennis to Athenry railway line over local road | This robust railway bridge with rusticated and tooled limestone masonry is typical of mid-nineteenth-century railway architecture. Notwithstanding the alterations to the parapet, this bridge retains its character, and the craftsmanship and engineering skill are evident. While it serves the same purpose as the nearby Aggard railway bridge, the difference in form, treatment and character between the two highlights the skills of the masons involved. | Loughrea | CRAUGHWEL L | X:150851 Y:219963 |  |




| | | | | | | | | |
|------|----------|----------------|---|--|----------|------------|----------------------|---|
| 3022 | 30336009 | Aggard Bridge | Aggard bridge- single-arch limestone railway bridge, built 1869, carrying Ennis to Athenry railway line over road | This attractive railway bridge is an important and subtle component of the landscape. The unusual parabolic arch adds visual interest and is also indicative of skilled engineering and design. The masonry is a testament to the skills and engineering of nineteenth-century craftsmen, typical of that employed by railway companies. While it serves the same purpose as the nearby Grenage railway bridge, the difference in form, treatment and character between the two highlights the skills of the masons involved. | Loughrea | KILLORA | X:150866 Y:219869 |  |
| 3023 | 30336010 | | Six-arch limestone road bridge over Craughwell River, built c.1600 and widened to west perhaps late seventeenth century and to east c.1780. | This attractive bridge is of considerable importance due to its complex history. The survival of well preserved wicker centring is significant. The varying nature of the elevations and arches adds visual and historic interest, and the various phases of the structure are indicative of the engineering of their periods. The good-quality stonework is a testament to the skills and engineering of local craftsmen. Its early date adds to its significance and gives it archaeological as well as architectural interest. The bridge is an important component of the village of Craughwell and was a key part of the national road infrastructure, having carried traffic between Dublin and Galway for four centuries. | Loughrea | CRAUGHWELL | X:151065 Y:219939 |  |
| 3026 | 30409517 | Rockhill House | Rockhill House- Detached complex-plan four-bay two-storey house, built c.1860 | Rockhill House has an asymmetrical yet well ordered front elevation, with a complex-plan multi-phase construction to the rear. It is recorded that Daniel Higgins had a residence here in 1814, but it appears that this was an earlier house to the south of the present structure, the latter having been built in the later nineteenth century as a wing of the earlier house. The building retains much original fabric. The tower to the rear is a curious feature, enlivening the building. The house is set in a mature landscape. | Oranmore | ROCKHILL | X:139078 Y:223619 |  |




| | | | | | | | | |
|------|----------|--|--|--|----------|---------------|----------------------|--|
| 3027 | 30409513 | Bay View | Bay View Detached three-bay two-storey house, built c.1820, having three-bay two-storey return to rear with flat-roofed two-storey extension to north side | The symmetry of the fenestration, arranged around a central imposing front door, is the archetypal principal elevation for middle-sized houses in Ireland. The stone wall with carriage arches and the outbuilding to the rear contextualise and enhance the property. | Oranmore | RINVILLE WEST | X:136834 Y:223096 |  |
| 3028 | 30409419 | | Single-arch limestone railway bridge, built 1851 | This robustly constructed bridge in rusticated limestone is typical of railway engineering and architecture of the mid-nineteenth-century. The rock-faced voussoirs are a distinctive feature and the rustication of the soffit of the arch is well executed, indicating the skill employed in the design and execution of this bridge. | Oranmore | RINVILLE WEST | X:135352 Y:222506 |  |
| 3029 | 30404215 | Bank of Ireland / Higgins, Chambers and Flanagan | Corner-sited end of terrace two-storey bank, built c.1900, now in use as offices | This turn-of-the-twentieth-century commercial building is notable for its render details and in particular its Queen Anne-style pediment, much loved by revivalists of the time. The contrast between the simple treatment of the first floor and more decorative treatment of the ground floor, is typical of historic bank buildings. The structure is a notable feature of the main street of Headford. | Tuam | HEADFORD | X:126886 Y:247159 |  |




| | | | | | | | | |
|------|----------|----------------|--|---|-----------|------------|----------------------|--|
| 3030 | 30404214 | The Thatch Pub | The Thatch pub Corner-sited end of row five-bay single-storey public house, built c.1800, | This public house is a good example of a thatched premises which is now quite rare. It recalls what must have been formerly a more common building mode in the town. | Tuam | HEADFORD | X:126857 Y:247177 |  |
| 3031 | 30404109 | | Detached convent, built c.1910, comprising two-storey entrance block having five-bay first floor and three-bay ground floor, latter having single-storey canted-bay windows to front flanking gabled shallow entrance breakfront | The convent is one of the few built at the beginning of the twentieth century. It may be the work of William A. Scott with the gables, relieving arches defined over the windows and sweeping roofs all indicating Art Nouveau influences. | Tuam | HEADFORD | X:126331 Y:247208 |  |
| 3033 | 30411002 | | Freestanding limestone cenotaph, erected c.1820, set at roadside, with dedication to Patrick Folan who died 1819 | This cenotaph is one of a remarkable series of distinctive memorials on Árainn, erected to the memory of local individuals who died in the nineteenth century. The combination of rubble limestone walling and inscribed plaques provides an interesting textural contrast. | Connemara | Eoghanacht | X:80659 Y:212107 |  |




| | | | | | | | | |
|------|----------|--|--|---|-----------|----------------|---------------------|--|
| 3037 | 30411006 | | Detached single-bay single-storey vernacular outbuilding, built c.1800. Pitched roped thatch roof with crow-stepped gables. Rubble limestone walls. | This building is one a small number of surviving thatched outbuildings on Árainn. Its construction and materials are typical of the diminutive ancillary structures of the Atlantic islands. Its setting is enhanced by its association with the thatched house on the opposite side of the road. | Connemara | Eoghanacht | X:81051 Y:211988 |  |
| 3038 | 30411007 | | Freestanding limestone cenotaph, erected c.1855, set in rubble limestone boundary wall at roadside, with second cenotaph to east, and having dedication to John Dirrane who died 1855. | This cenotaph is one of a remarkable series of distinctive memorials on Árainn, erected to the memory of local individuals who died in the nineteenth century. The combination of rubble limestone walling and inscribed plaques provides an interesting textural contrast. The presence of a second cenotaph close by enhances its impact. | Connemara | Eoghanacht | X:81245 Y:211893 |  |
| 3041 | 30411025 | | Detached four-bay single-storey house with attic, built c.1900, having flat-roof lower single-storey extension to rear. Birthplace in 1896 of writer Liam O'Flaherty. | This modest island house has retained all of the characteristics of its type, including its slate roof, brick chimneystack and timber sash windows. It also has cultural and historic interest, being the birthplace of one of the most renowned Irish writers in both the Irish and English languages. | Connemara | Cill Mhuirbhig | X:83508 Y:209412 |  |




| | | | | | | | | |
|------|----------|---------------------------|--|---|-----------|-----------------|---------------------|--|
| 3042 | 30411010 | | Freestanding limestone cenotaph, erected c.1846, now having national school built adjacent, and having dedication to Ann Dirrane who died 1846. | This cenotaph is one of a remarkable series of distinctive memorials on Árann, erected to the memory of local individuals who died in the nineteenth century. The combination of rubble limestone walling and inscribed plaques provides an interesting textural contrast. | Connemara | Cill Mhuirbhigh | X:84180 Y:210270 |  |
| 3043 | 30411011 | Scoil an Cheathrar Álainn | Scoil an Cheathrar Álainn Detached eight-bay single-storey national school, dated 1947, having projections to each end of rear elevation, and having entrances at each end of front elevation. | This school, in its simple form with snecked rubble walls, has a somewhat domestic appearance typical of smaller public buildings. Its local limestone construction enhances its architectural appeal, although the building has also been informed by the Modern Movement with details such as the oculus windows to the entrances and the clerestorey having the effect of a ribbon window. | Connemara | Cill Mhuirbhigh | X:84217 Y:210274 |  |
| 3044 | 30411012 | | Detached four-bay single-storey vernacular house, built c.1800, now derelict | One of the few remaining thatched houses on Árann, this structure is now derelict. It stands in a settlement cluster and is a testament to the domestic architecture that was formerly prevalent on Oileáin Árann/Aran Islands. | Connemara | Cill Mhuirbhigh | X:84641 Y:210381 |  |




| | | | | | | | | |
|------|----------|--|---|---|-----------|---------|---------------------|--|
| 3045 | 30411015 | | Detached four-bay single-storey vernacular house, built c.1800. Now unoccupied. Pitched roped thatch roof with crow-stepped gables, and rendered chimneystack | This building is one of the more intact of the unoccupied thatched houses on Árainn. The clearly evident crow-steps of the gables make this house distinctive, as does the retention of the Atlantic tradition of roped thatch. It stands in a former settlement cluster, now largely deserted. | Connemara | Eochail | X:85508 Y:210273 |  |
| 3047 | 30411014 | | Detached single-bay single-storey vernacular outbuilding, built c.1800 with Pitched roped thatch roof | This well-maintained thatched outbuilding is one of a small surviving group of thatched outbuildings on Árainn. Its roped thatch places it in the Atlantic tradition of thatching. | Connemara | Eochail | X:85621 Y:210401 |  |
| 3048 | 30411021 | | Freestanding limestone cenotaph, erected c.1863, set at roadside, with dedication to Patrick O'Donnell who died 1863 and wife (unnamed) died 1842. | This cenotaph is one of a remarkable series of distinctive memorials on Árainn, erected to the memory of local individuals who died in the nineteenth century. The combination of rubble limestone walling and inscribed plaques provides an interesting textural contrast. | Connemara | Eochail | X:86885 Y:210053 |  |




| | | | | | | | | |
|------|----------|---------------------|---|---|-----------|------------|---------------------|--|
| 3050 | 30411023 | | Freestanding limestone cenotaph, erected c.1811, set at roadside, with dedication to Bridget Derrane who died 1811 and her daughter Julia Derrane who died 1868 | This cenotaph is one of a remarkable series of distinctive memorials on Árainn, erected to the memory of local individuals who died in the nineteenth century. The combination of rubble limestone walling and inscribed plaques provides an interesting textural contrast. It is the most decorative of the cenotaphs in the group and is also the earliest. | Connemara | Eochail | X:86934 Y:210032 |  |
| 3053 | 30411107 | Caladh Chill Rónáin | Caladh Chill Rónáin - Limestone pier, erected c.1860 and extended c.1960 | The harbour at Cill Rónáin is relatively late in date, but displays features evident in other harbours on the Aran Islands and further afield. The battered walls of limestone, replete with limestone and cast-iron mooring posts, enhance the approach for visitors to Árainn. | Connemara | Cill Éinne | X:88497 Y:208957 |  |
| 3054 | 30411109 | | Freestanding limestone cenotaph, erected c.1840 at roadside, in memory of Hugh Gill who died 1840 and to Peter Gill who died 1892. | This cenotaph is one of a remarkable series of distinctive memorials on Árainn, erected to the memory of local individuals who died in the nineteenth century. The combination of rubble limestone walling and inscribed plaques provides an interesting textural contrast. | Connemara | Cill Éinne | X:88133 Y:207933 |  |




| | | | | | | | | |
|------|----------|--|---|---|-----------|------------|---------------------|--|
| 3056 | 30411111 | | Freestanding limestone cenotaph, erected at roadside in memory of Denis O'Donnell who died 1834 and his wife Ann and their children | This cenotaph is one of a remarkable series of distinctive memorials on Árainn, erected to the memory of local individuals who died in the nineteenth century. The combination of rubble limestone walling and inscribed plaques provides an interesting textural contrast. | Connemara | Cill Éinne | X:88168 Y:207919 |  |
| 3060 | 30411115 | | Detached four-bay single-storey national school, dated 1886, having lower gabled porch to north-west end of façade | This modest building is typical of small late nineteenth-century rural schools. It is notable for the retention of timber sash windows, battened door and natural slate roof. | Connemara | Cill Éinne | X:88223 Y:207829 |  |
| 3065 | 30411122 | | Freestanding limestone cenotaph erected in memory of Michael Dirrane and his wife Catherine Dirrane née Coneely who both died 1817. | This cenotaph is one of a remarkable series of distinctive memorials on Árainn, erected to the memory of local individuals who died in the nineteenth century. The combination of rubble limestone walling and inscribed plaques provides an interesting textural contrast. | Connemara | Cill Éinne | X:88358 Y:207688 |  |




| | | | | | | | | |
|------|----------|------------------|---|--|-----------|------------|---------------------|--|
| 3068 | 30411901 | Cuan Chill Éinne | Cuan Chill Éinne Harbour having three quays, main east-west quay projecting into sea and others retaining land edge, erected 1822-29 and rebuilt c.1870. Battered rubble limestone walls, having vertically laid blocks visible to main quay, with concrete surfaces to all quays and much concrete repair throughout | Killeany Harbour was started by the famous engineer Alexander Nimmo and completed by James Donnell. Its three quays makes it one of the more significant harbours in the county, having also been chosen by earlier inhabitants who built Arkin Castle at this location. The battered stone walls of the piers are typical of maritime construction and the setting is enhanced by the presence of three conical navigation markers. | Connemara | | X:88741 Y:207483 |  |
| 3069 | 30411902 | | Freestanding limekiln, erected c.1860, comprising square-plan structure with vertical faces of coursed rubble limestone. Limestone retaining arch to seaward side having rubble voussoirs with wrought-iron lintel below and raking-out hole framed by iron and brickwork | This is a rare survival of a lime kiln on the Aran Islands. Its location beside Killeany Harbour would have enabled bagged lime to be transported to other parts of Árainn an the other islands. It is relatively intact and forms a distinctive group with the harbour and the medieval Arkin Castle. | Connemara | Cill Éinne | X:88813 Y:207266 |  |
| 3071 | 30411904 | | Freestanding limestone cenotaph, erected c.1754, to memory of Richard Fitzpatrick who died 1701, John Fitzpatrick and his wife Sara M. Sweiny who both died 1709 and Florence Fitzpatrick who died 1709. | This cenotaph and its twin to the west are distinctively different to the other memorials on Árainn, being more obelisk-like in appearance and also being older in date. The pyramidal roof and plastered sides provide protection from the weather. The various informative plaques represent an important social document of the Fitzpatrick family. | Connemara | Cill Éinne | X:88827 Y:206917 |  |




| | | | | | | | | |
|------|----------|--|--|---|-----------|----------------------|---------------------|--|
| 3074 | 30411908 | | Detached single-bay single-storey outbuilding, erected c.1860. Pitched roof having roped rye thatch. | This farm building is one of an interesting group of similar structures on Inis Meáin and of a wider group on the Aran Islands. The use and retention of thatch continues a long tradition of thatched roofing in Ireland and the occurrence of thatched outbuildings is also increasingly rare. | Connemara | Ceathrú an Teampaill | X:93460 Y:206351 |  |
| 3078 | 30411912 | | Detached single-bay single-storey outbuilding, erected c.1860, being surviving west bay of four-bay single-storey house. Pitched roof having roped rye thatch. | This farm building is one of an interesting group of similar structures on Inis Meáin and of a wider group on the Aran Islands. The use and retention of thatch continues a long tradition of thatched roofing in Ireland and the occurrence of thatched outbuildings is also increasingly rare. This building is unusual in formerly having been a dwelling house. | Connemara | Ceathrú an Teampaill | X:93601 Y:206181 |  |
| 3079 | 30411913 | | Freestanding cast-iron water pump, erected c.1880, | This water pump is one of a small number on the Aran Islands. It is well maintained at the centre of a settlement cluster at the west side of Inis Meáin. | Connemara | Ceathrú an Teampaill | X:92957 Y:205023 |  |




| | | | | | | | | |
|------|----------|--|---|--|-----------|------------------|---------------------|--|
| 3081 | 30411916 | | Freestanding cast-iron water pump, erected c.1880, | This water pump is one of a small number on the Aran Islands. It is well maintained at the centre of a settlement cluster at the west side of Inis Meáin. Its location meant that it served the area of densest population on the island, close to the church. | Connemara | Ceathrú an Lisín | X:93475 Y:204885 |  |
| 3091 | 30412001 | | Freestanding cast-iron water pump (An Baile Thíos) erected c.1880, | This water pump formerly provided an essential public water supply at the south end of An Baile Thíos. It is still maintained and forms an attractive feature at the roadside. | Connemara | Inis Oírr | X:97642 Y:202871 |  |
| 3092 | 30412005 | | Detached four-bay single-storey vernacular house, built c.1800, with loft at east end. Pitched roped thatch roof, | This house, one of only two surviving vernacular thatched houses on Inis Oírr. Though urgently requiring repair to the roof, it is otherwise remarkably intact and has retained its small openings, replete with timber sash windows. Its setting is enhanced by the limestone boundary walls. | Connemara | Inis Oírr | X:98314 Y:202312 |  |




| | | | | | | | | |
|------|----------|------------------|--|---|-------------|------------------|----------------------|--|
| 3101 | 30333008 | Dún Íde | Dún Íde ; Detached three-bay former gate lodge, built 1864, now in use as house, comprising single-storey gabled central block having dormer floor, flanked by single-bay blocks with loggias, and with projecting canted bay to north, addressing main road | This is an appealing and well built gate lodge, with many interesting architectural features such as the pediment, loggias and canted bay. Its prominent location, being visible from three sides, on a busy road at the edge of Ballinasloe makes it a notable part of the townscape. The small scale and highly detailed finish is typical of demesne architecture, and this entrance to the Garbally demesne appears to have been laid out to provide easy access to the railway station. The lodge may be attributable to James Kempster, County Surveyor at the time, who carried out much work for the third Earl of Clancarty. | Ballinasloe | GARBALLY DEMESNE | X:184262 Y:231439 |  |
| 3103 | 30333010 | Cleaghmore House | Cleaghmore House - Detached three-bay two-storey house, built c.1860, having slightly projecting west end bay to front elevation, canted bay windows to ground floor of end bays, two-bay west side elevation and two-bay extension to east end of rear. | One of three middle-sized detached houses built on this stretch of road in the latter half of the nineteenth century, this house is evidence of a burgeoning middle class, and of early suburban living in Ireland, probably due in part to the proximity of the railway station. The projecting bay and asymmetrical elevation are typical of the latter half of the nineteenth century, and the bay window and cut-stone door surround add interest to the elevation. | Ballinasloe | CLEAGHMOR E | X:184616 Y:231376 |  |
| 3104 | 30333011 | | Detached three-bay two-storey house, built c.1860, having full-height gabled projecting bay to west end of front (south) elevation, hipped-roof canted-bay window to projecting bay, gablet to entrance bay, and catslide roof to rear elevation | One of three middle-sized detached houses built on this stretch of road in the latter half of the nineteenth century, this house is evidence of a burgeoning middle class, and also of the contemporary move towards suburban living in Ireland, in this case probably due in part to the proximity of the railway station. The projecting end bay, asymmetrical elevation and bay window add interest to the front façade and are features typical of the latter half of the nineteenth century. | Ballinasloe | CLEAGHMOR E | X:184698 Y:231331 |  |




| | | | | | | | | |
|------|----------|--|--|---|-------------|-----------|----------------------|--|
| 3105 | 30333016 | | Cast Iron Pillar Post Box, Society Street | The design is enhanced by the royal cipher with crown motif, which enlivens the appearance of this otherwise functional object. It identifies the reign of Edward VII (1901-1910). Many pre-Independence post boxes were simply repainted green and retained their royal insignia, and those with the insignia of Edward VII are quite rare given the shortness of his reign. Like much cast-iron in Britain and Ireland, it was manufactured by a Scottish foundry, in this case McDowall Stephen and Company of Glasgow. | Ballinasloe | TOWNPARKS | X:185004 Y:231203 |  |
| 3107 | 30333028 | | Cast Iron Pillar Post Box, erected c.1885, Main Street | This post box is an attractive item of early mass-produced cast-iron, simple in design but with some decorative detailing. It occupies a prominent corner site and contributes to the historic patina of the streetscape. Unusually, it has no royal cipher or other insignia, due to its early date or to a recasting of the door. The first cylindrical pillar boxes were introduced in 1879, and this model, made by Andrew Handyside of Derby, with the aperture between the moulded bands was produced from 1883. Until 1887 the model used was known as an 'Anonymous' Pillar Box as the Royal Cipher was not included until that date. | Ballinasloe | TOWNPARKS | X:185354 Y:231145 |  |
| 3108 | 30333031 | | Terraced three-bay two-storey house, built c.1860. Built as one of pair with house to east | This house displays brick opening surrounds and cast-iron railings, typical of the mid-nineteenth century. Although simple in design, this building is enhanced by its brick dressings and timber sash windows. It forms a pair with the house to the east. | Ballinasloe | TOWNPARKS | X:185627 Y:231074 |  |




| | | | | | | | | |
|------|----------|--|--|--|-------------|-------------|----------------------|--|
| 3109 | 30333032 | | End of terrace two-bay two-storey house, built c.1860. Built as one of pair with house to west. Pitched slate roof with red brick eaves course and red brick chimneystacks | This house displays brick opening surrounds and cast-iron railings that are typical of the era. Although simple in design, this building is enhanced by its brick dressings and timber sliding sash windows. It was built as one of a pair with the house to the west and it may have been intended to continue the terrace. | Ballinasloe | TOWNPARKS | X:185633 Y:231074 |  |
| 3111 | 30333036 | | Cast Iron Post Box, c.1870, Mountpleasant Avenue | The modest design of this post box is enhanced by the royal cipher with crown motif, which enlivens the appearance of this otherwise functional object. It identifies the reign of Queen Victoria (1837-1901) and is a subtle historical artefact. Many pre-Independence post boxes were simply repainted green and retained their royal insignia. Smaller boxes such as this were erected at less busy locations. | Ballinasloe | CLEAGHMOR E | X:184698 Y:231269 |  |
| 3113 | 30333038 | | Mountpleasant Avenue - Detached L-plan three-bay two-storey house, built c.1870, having slightly advanced centrepieces to end bays, and recessed porch entrance | The size and scale of this building indicate the prosperity and growth of Ballinasloe in the latter half of the nineteenth century. The regularity and ordered fenestration, combined with the timber doorcase, make it an interesting part of the streetscape. The gates and railings add to the overall character of the site. Makes an interesting pair with, and contextualises, its neighbour. | Ballinasloe | CLEAGHMOR E | X:184674 Y:231264 |  |




| | | | | | | | | |
|------|----------|-----------|--|---|-------------|-------------|----------------------|--|
| 3114 | 30333039 | | Mountpleasant Avenue - Detached L-plan three-bay two-storey house, built c.1870, having slightly advanced centrepieces to end bays, and recessed porch entrance | The size and scale of this building indicate the prosperity and growth of Ballinasloe in the latter half of the nineteenth century. Its form, detached nature and symmetry of fenestration combine to make it an interesting part of the streetscape. Details such as the wide eaves and the limestone entrance surrounds, enhance the architectural qualities. The gates and railings add to the character of the site. | Ballinasloe | CLEAGHMOR E | X:184643 Y:231230 |  |
| 3115 | 30333040 | Sunnylawn | Sunnylawn - Semi-detached L-plan three-bay two-storey house, built c.1870, with two-bay side elevation and later two-bay two-storey addition with M-profile pitched slate roof to re-entrant corner to rear elevation. | The size and scale of this building indicate the prosperity and growth of Ballinasloe in the latter half of the nineteenth century. The retention of notable timber sliding sash windows with curved corners enhances the elevation. The broad frontage and symmetry make it an interesting part of the streetscape. The gates and railings add to the character of the site and the house makes an interesting pair with, and contextualises, its neighbour. | Ballinasloe | CLEAGHMOR E | X:184637 Y:231194 |  |
| 3116 | 30333041 | | Mountpleasant Avenue Semi-detached three-bay two-storey house, built c.1870, having two-bay side elevation. | The size and scale of this building indicate the prosperity and growth of Ballinasloe in the latter half of the nineteenth century. The retention of notable timber sliding sash windows with curved corners enhances the elevation. The broad frontage and symmetry make it an interesting part of the streetscape. The gates and railings add to the overall character of the site. This house makes an interesting pair with, and contextualises, its neighbour. | Ballinasloe | CLEAGHMOR E | X:184637 Y:231194 |  |




| | | | | | | | | |
|------|----------|--|---|--|-------------|-----------|----------------------|--|
| 3117 | 30333052 | | End-of-terrace two-bay two-storey house with attic storey, built c.1820, having two-bay side elevation, and with two-bay two-storey recent extension to rear. Now derelict. | This prominently sited house has many features of architectural interest, in particular the carved limestone doorcase. The pediment detail to the gable is a further classical detail. Although the stone work was originally rendered, its solidity is a testament to the skills of stone masons in the early nineteenth century. | Ballinasloe | TOWNPARKS | X:185142 Y:231035 |  |
| 3118 | 30333053 | | Terraced three-bay two-storey house, built c.1820 with carved stone door case | This house, though modest, is enhanced by the retention of timber sash windows and more particularly by the fine carved limestone doorcase. It forms a group with neighbouring houses in the vicinity of the Church of Ireland church. The stone details are typical of the skilled craftsmanship seen elsewhere in Ballinasloe. | Ballinasloe | TOWNPARKS | X:185137 Y:231030 |  |
| 3119 | 30333060 | | Freestanding cast-iron pillar post box, c.1940, with raised 'P&T' monogram and 'Post Office' to door and shallow domed cap with dentillated edge. | This is an attractive item of street furniture that represents mass-produced cast-iron ware that is enhanced by the Celtic-style 'P&T' cipher, a subtle reminder of the promotion of national identity following Independence. Like much of the cast-iron street furniture throughout Britain and Ireland, it was produced in a Scottish foundry, Carron Company of Stirlingshire. | Ballinasloe | TOWNPARKS | X:185183 Y:230912 |  |




| | | | | | | | | |
|------|----------|--|---|---|-------------|-----------|----------------------|--|
| 3120 | 30333064 | | Detached seven-bay three-storey former canal warehouse, built c.1830. Now derelict | A former canal warehouse and ancillary building retaining much original form and structure. The solidly constructed complex is enlivened by the varied door surround and other dressed limestone details which make an aesthetically interesting textural contrast with the rubble walling. The site serves as a reminder of the area's history of canal transport. | Ballinasloe | DUNLO | X:185292 Y:230737 |  |
| 3121 | 30334011 | | three-arch limestone bridge, built c.1780, over eastmost largely dry branch of River Suck, having rubble limestone walls and parapets with rubble coping. At ancient crossing place and may contain medieval fabric stones. | This dry bridge is the eastmost of a sequence of three bridges over various branches of River Suck. Its rubble walls contrast with the well wrought arch voussoirs, the latter possibly representing a rebuilding of the bridge. The location of the bridge, next to the medieval castle at Ballinasloe, suggests that this is an ancient crossing place and that the bridge could contain medieval fabric. | Ballinasloe | TOWNPARKS | X:185837 Y:231068 |  |
| 3122 | 30405837 | | Single-arch railway bridge, c. 1850 over now disused Athenry-Claremorris railway line. | Though now spanning a disused line, this bridge was built by the Great Southern and Western Railway Company to carry the Athenry to Claremorris line which was closed to passengers in 1975. The bridge remains a typical example of mid-nineteenth-century railway engineering with pleasing symmetry and well detailed natural stone and remains important to the industrial heritage of the area. | Ballinasloe | CRUMLIN | X:147763 Y:239705 |  |




| | | | | | | | | |
|------|----------|--------------|--|---|-------------|---------|----------------------|--|
| 3123 | 30405838 | Crumlin Park | Crumlin Park - Detached irregular-plan house, built c.1830 and altered c.1890, comprising gable-fronted two-storey blocks presenting single-bay front elevations, linked by two-storey cross presenting three bays to front and having projecting three-stage entrance tower to north end. | This small country house retains its early form, character and fabric. It is constructed on a complex plan with the various canted and projecting bays creating an interesting and playful footprint. The entrance tower with its rusticated ground floor and fish-scale and toothed slate roof creates vertical symmetry and adds visual and artistic interest to the building. | Ballinasloe | CRUMLIN | X:148239 Y:239048 |  |
| 3124 | 30407101 | | Single-arch railway bridge over road, c. 1860 Coursed squared and snecked rubble limestone with squared & snecked rubble limestone piers & flanking walls with rounded copings. | Now over a disused line, the bridge was originally built by the Great Southern and Western Railway Company to carry to Athenry to Claremorris line which was closed to passengers in 1975. Built of well detailed natural stone, it has a pleasing symmetry and is a typical example of railway bridges of the mid-nineteenth century. | Ballinasloe | CRUMLIN | X:147879 Y:238763 |  |
| 3125 | 30407102 | Crumlin Park | Crumlin Park - Decorative gateway at entrance to Crumlin Park House., erected c. 1845. Comprising central pair of open cast-iron piers with palmette decoration, bow tops & cast-iron double gates. | This gateway and lodge mark the entrance to Crumlin Park House, built in 1844. Positioned at the entrance to the estate, they are an indicator of the importance of the main house. Though derelict, the lodge is an attractive and well ornamented late nineteenth-century building. The interesting slate patterns of the roof and the decorative timberwork, as well as the unusual plan form, contribute to its artistic and architectural merit. The gateway forms a picturesque entrance to the estate and is an integral component of the grounds of Crumlin Park House. | Ballinasloe | CRUMLIN | X:147906 Y:238758 |  |




| | | | | | | | | |
|------|----------|-----------------------|---|--|-------------|----------------------|----------------------|--|
| 3126 | 30407103 | | Two-stage circular-plan windmill, c. 1750 now ruined. Coursed limestone rubble walls. Square-headed door openings with rubble stone voussoirs | The remains of this windmill are a reminder of the industrial heritage of the area. Such mills were used to grind corn and were of importance to the local farming community. Located on an elevated and exposed site, this windmill was placed to take advantage of the stronger wind currents and is now an attractive focal point in the landscape. | Ballinasloe | CARROWREAGH EAST | X:149100 Y:238375 |  |
| 3127 | 30405822 | Ryehill | Detached 3-bay single-storey T-plan gate lodge, c. 1830, with cut limestone Venetian-style distyle portico entrance. Recent 2-storey extension to rear. | Set at the entrance to Ryehill House, this gate lodge is an attractive classical building superbly framed by high-quality railings and plinth walls. The design of the latter mirrors that of the entrance to Ryehill House, creating an attractive grouping along the roadside. The host of details in the lodge are well executed in good limestone. | Ballinasloe | PARKACURRY | X:154367 Y:239443 |  |
| 3128 | 30407106 | Monivea Garda Station | Monivea Garda Station - Detached 3-bay 2-storey former rectory, c. 1830 with single-storey hipped roof extensions to east & west gables. Now in use as Garda station. | Monivea Garda Station was originally the rectory to the adjacent, now ruined, Church of Ireland. It occupies a prominent position in the centre of the village and its symmetrical form is enhanced by the retention of original features such as sash windows and natural roof slates. | Ballinasloe | GLENNAGLOGHAUN SOUTH | X:153306 Y:236182 |  |


| | | | | | | | | |
|------|----------|---------------------|---|---|-------------|-----------------|----------------------|--|
| 3129 | 30407108 | Monivea Castle | Monivea Castle - Freestanding icehouse , c. 1860 Main chamber beneath earth roof, with entrance to north. | Icehouses were a common feature of Irish country estates by the mid-nineteenth century. Covered with earth, this icehouse provided the means to keep food fresh for the ffrench family, then residents of nearby Monivea Castle. The structure was repaired c.2000. | Ballinasloe | MONIVEA DEMESNE | X:154375 Y:236429 |  |
| 3130 | 30407111 | | Freestanding 2-stage round-plan windmill , c. 1750 with opposite doorways, and standing at edge of ridge overlooking small valley. | This windmill is one of a small group in North Galway. It is of industrial heritage interest and was an important structure in the district as it was used to grind corn into flour. Its siting, overlooking a small valley, enhances its visual interest. | Ballinasloe | KNOCKCORR ANDOO | X:155670 Y:237180 |  |
| 3131 | 30407201 | Killaclogher Bridge | Killaclogher Bridge - 7-arch limestone road bridge, c. 1780 over Killaclogher River. Round arches having dressed limestone voussoirs & with random rubble to spandrels & walls. | This handsome limestone bridge is still in use and carries traffic over the Killaclogher River. The contrast between the dressed limestone voussoirs and random rubble parapet gives the bridge a pleasant appearance in the rural setting. | Ballinasloe | KILLACLOGHER | X:155914 Y:237904 |  |




| | | | | | | | | |
|------|----------|--------------------|---|---|-------------|-------------|----------------------|---|
| 3133 | 30407208 | Gorteen Church | Gorteen Church - Freestanding Catholic Church with cruciform plan , dated 1931, with 3-stage bell tower to north-west, U-plan baptistery to west, sacristy to south-east & lean-to porch at north-east. | This handsome church is embellished by its fine stonework and stained-glass windows, the altar window being by the renowned Harry Clarke Studios. The detailing around the main entrance is consistent with the Hiberno-Romanesque Revival which had gained popularity in the earlier twentieth century, as is the use of interlace in the side windows of the nave and of baptistry and to the altar itself. The ornamental gates to the unusual baptistry also display interlace. The tower, reminiscent of the form of an abbey tower, announces the church from a distance. The building adds significantly to the architectural heritage of the area and, as a centre for religious worship, Gorteen Church is an important building in the local community. | Ballinasloe | GORTEEN | X:161450 Y:235302 |  |
| 3134 | 30407212 | Shanballard School | Shanballard School - Detached 6-bay single-storey schoolhouse, dated 1896 now in use as private dwelling. | Shanballard School, now in use as a house, is the sister school of that in Gorteen and was built with money gifted from the family who resided in nearby Temple House. It was used by both boys and girls in the local area and was an important building in the community. | Ballinasloe | SHANBALLARD | X:163134 Y:232740 |  |
| 3136 | 30407203 | | Freestanding coursed rubble limestone lime kiln, built c.1800, having square plan, with segmental arch to front elevation with dressed limestone voussoirs | This lime kiln is a physical reminder of the industrial heritage of Colmanstown. The survival of its original form and fabric makes it a valuable contribution to the architectural heritage of the area. | Ballinasloe | COLMANSTOWN | X:160309 Y:237566 |  |




| | | | | | | | | |
|------|----------|--|--|---|-------------|----------------|----------------------|--|
| 3138 | 30405901 | | Detached four-bay single-storey vernacular house, built c.1800. Hipped reed thatched roof with raised scolloped ridge, and rendered rebuilt chimneystack. | An increasingly rare sight in the Irish countryside, traditional thatched houses are a physical reminder of the craftsmanship of rural vernacular builders. This example has retained its original form and scale while the use of thatch ensures that it is a visually attractive part of the architectural heritage of the area. | Ballinasloe | DERRYGLASS AUN | X:159131 Y:241586 |  |
| 3140 | 30404511 | | Roofless 3-stage windmill, built c. 1750. Circular plan with stepped random rubble walls. Square-headed doorways position opposite each other & with surrounds of selected rubble stones. | This windmill is an early example of its type and, although roofless, the form and proportions of the building are still evident. Prominently located on a slight mound in a field, the building has considerable social and technical interest as it was used for the grinding of corn for the local community. | Ballinasloe | CARROWNABO | X:161354 Y:247644 |  |
| 3143 | 30404508 | | Freestanding T-plan Roman Catholic church, built c.1830, having two-bay nave, single-bay transepts, slightly projecting chancel area, four-stage bell tower to west, and twentieth-century sacristy addition to east | This attractive Roman Catholic church is located in a prominent position in the centre of Moylough, opposite Moylough House. Unusually, the Gothic Revival building, with its bell tower and pinnacles, looks similar to First Fruits Church of Ireland churches of the same era. The rendered gables and bell tower with limestone nave make for an interesting visual contrast while the pinnacles to the bell tower are an attractive skyline feature. The building has social importance being a centre for religious worship for the Moylough community. | Ballinasloe | MOYLROUGH MORE | X:162299 Y:248749 |  |



| | | | | | | | | |
|------|----------|--------------------|--|--|-------------|------------------|----------------------|--|
| 3144 | 30404504 | | Freestanding cast-iron wheel-type water pump, erected c.1880, now disused. | Water pumps were an important to nineteenth-century and early twentieth-century life by providing a communal water source to the local community. This water pump is located in a prominent location adjacent to Moylough House within a small square. The unusual wheeled pumping mechanism and fluted globe head add interest and the pump thus has rarity value, and aesthetic as well and functional merit. | Ballinasloe | MOYLOUGH MORE | X:162365 Y:248806 |  |
| 3147 | 30404611 | Abbeylands | Abbeylands - Detached three-bay two-storey house, built c.1790, having T-shaped plan, with two-storey pitched-roof return to rear. | Set back from the road, this house is a typical example of a Irish Georgian rural house. The symmetrical form and balanced proportions create an attractive façade. The ornate entrance is of particular note while the timber sash windows, slate roof and simple detailing add to the visual attractiveness of the building. | Ballinasloe | CARROWNAG ANNIVE | X:167286 Y:247984 |  |
| 3149 | 30404614 | Mountbellew Bridge | Mountbellew Bridge - Five-arch road bridge, built c.1810, over Castlegar River | Sited on the main thoroughfare of Mountbellew, the town was once known as Mountbellew Bridge due to this stone bridge which carries traffic over the Castlegar River. The local historical importance of the bridge is reflected in the carved milestone which is set into the parapet. As part of the primary route from Galway to Roscommon, this bridge forms a valuable part of both the contemporary and historical infrastructure of the area. | Ballinasloe | TREANREVAG H | X:166726 Y:246777 |  |




| | | | | | | | | |
|------|----------|---------------------|---|--|-------------|-------------------------|----------------------|--|
| 3150 | 30404610 | Mountbellew Bridge | Carved limestone milestone, made c.1760, set in to parapet of Mountbellew Bridge | This milestone, unusually set within a bridge, marks the distance to Dublin, Galway and Ballinasloe, amongst other places. Crafted from local limestone, it is a simply detailed and handsome addition to the industrial heritage of Mountbellew. | Ballinasloe | TREANREVAG H | X:166719 Y:246783 |  |
| 3151 | 30404615 | Bank of Ireland | Bank of Ireland - Detached five-bay two-storey over basement bank building, built c.1880.. | This bank is one of the most prominent buildings in the town of Mountbellew. Built c.1880, it was designed by Millar and Symes, a Dublin based architectural firm who were architects to the Bank of Ireland for three generations. The brick facade stands out in a town of stone and render, while the limestone and brick detailing contribute to its attractive façade. The limestone plinth gives the structure a solid footing on the site, imbuing the building with a sense of strength and stability. It has served as a focal point for the local community for over a century, providing financial services to Mountbellew and the surrounding community. | Ballinasloe | TREANREVAG H | X:166877 Y:246838 |  |
| 3152 | 30404617 | Mount Bellew Museum | Mount Bellew Museum - Walled garden , laid out c. 1820 now in use as a deer park. Comprising coursed random rubble limestone walls with rubble copings & segmental-headed cut limestone openings. | This walled garden, forge and other structures, are physical remainders of the heart of the Mountbellew demesne, once a thriving estate and a driving force of Mountbellew town. Within the walled garden lie the ruins of Bellew House, home to the Bellew family. The estate was taken over in 1937 by the Land Commission and the house destroyed in 1939 to provide stones to fix roads, despite protests from the locals who tried to have the house converted into a district hospital. The house, begun in the eighteenth century, was finished in the early nineteenth century when the walled garden was laid out. The enclosure was | Ballinasloe | MOUNTBELLE W DEMESNE | X:166218 Y:246496 |  |




| | | | | | | | | |
|------|----------|------------------------|---|---|-------------|----------|----------------------|---|
| | | | | <p>designed to grow cucumbers, melons and flowers, amongst other plants, and the remains of a greenhouse, grapery and peach house can be seen. In addition, a gardener's house was built into the very walls of the garden. The Bellew family were very interested in agriculture and founded the Mountbellew Agricultural College with the Franciscans in 1904. The walled garden, along with the adjacent forge, forms an attractive group within Mountbellew estate.</p> | | | | |
| 3153 | 30404621 | Saint Jarlath's School | <p>St. Jarlath's School - Pair of detached fourteen-bay two-storey workhouse buildings, built c.1860, now in use as school, blocks connected by ashlar stone wall with single-storey pitched roof former dining hall, and with two-storey extension to rear of north-west block at right angles</p> | <p>The Mountbellew Poor Law Union was formally declared in 1850 and led to the construction of the workhouse now used as Saint Jarlath's School. It was designed by the Poor Law Commissioner's architect, George Wilkinson and was based on his standard plans to accommodate 500 inmates and was constructed at a cost of £5,150 plus £920 for fittings. The separate blocks were built to accommodate males and females. A fever hospital and chapel were also built on the site but have since been demolished. When the workhouse was advertised for sale in 1931, the Galway Vocational Educational Committee took out a 99 year lease on the property and in 1932 the workhouse re-opened as one of the first vocational schools in the country. Though renovated over the years, this former workhouse has retained much of its original layout and fabric, keeping the separate blocks as Wilkinson designed, and is an important contribution to the architectural and historical heritage of the area.</p> | Ballinasloe | BOVINION | X:167934 Y:245742 |  |




| | | | | | | | | |
|------|----------|------------------|--|---|-------------|------------|----------------------|---|
| 3154 | 30406006 | | Detached 3-bay single-storey corn mill, c.1770 with basement & attic & lean-to single-storey open shed to rear. Now derelict. | Mills were important focal points in the local agricultural community and played a key role in the economic prosperity of an area. This mill used water from a mill stream to power the mill wheel which in turn powered the mechanism to grind corn. A simple limestone structure, this mill building retains its vernacular form and character, despite the removal of the milling equipment and the redirecting of the millrace. Although no longer in use as a mill it serves as an important physical reminder of the past industrial processes and represents an integral element of the industrial heritage of the area. | Ballinasloe | BALLYARA | X:165567 Y:240455 |  |
| 3156 | 30406003 | | Detached four-bay single-storey vernacular house, built c.1800, with dormer attic, having projecting porch to front, and single-storey flat-roof extension to rear | An increasingly rare sight in the Irish landscape, this thatched house is home to the same family for over two hundred years and is representative of the vernacular tradition in the locality of Crannagh. It has retained much of its original form and fabric. Renovated at the introduction of electricity in the 1950s, it has been relatively untouched since and the current owner allows school groups to visit to learn about traditional architecture. It is of considerable social and historic interest as a surviving piece of Irish vernacular heritage and forms an attractive part of the local architectural heritage. | Ballinasloe | CRANNAGH | X:168703 Y:243625 |  |
| 3157 | 30406014 | Greenville House | Greenville House - Limestone gate piers to House, c. 1800. Pair of octagonal tooled limestone piers flanking roadway, with curvilinear decorative wrought-iron railing panels with quatrefoil motif. | This ornate gateway presents a grand entrance to a modest country house and adds a point of visual interest to the N63, the main Galway to Roscommon road. Together with the house and its fine outbuilding, this gateway forms an interesting group. | Ballinasloe | GREENVILLE | X:168926 Y:244221 |  |




| | | | | | | | | |
|------|----------|----------------------|--|--|-------------|------------|----------------------|--|
| 3158 | 30406001 | Greenville House | Greenville House - Detached 7-bay 2-storey outbuilding , built c. 1800, with central gabled breakfront with breakfront & projecting square-faced limestone eaves course. | This outbuilding, standing on what is now a public road, has unusually fine stonework. It is well crafted and the details show the importance of this estate when it was built. Together with the fine entrance gates and the modest house and its connection with the Clonbrocks, it forms a group that is an interesting part of the architectural heritage of the area. | Ballinasloe | GREENVILLE | X:169213 Y:244328 |  |
| 3159 | 30406004 | Saint Solan's Church | Saint Solan's Church -g gable-fronted Roman Catholic Church, built c.1840, having six-bay nave, side aisles added 1938-9, three-stage bell tower to west end of nave, entrance porch to north elevation, and late twentieth-century single-storey extension to north | This modest and simple church building was reconstructed and extended in 1938-9 by W.H. Byrne & Sons, at which time the side aisles were added, and the works carried out by Owen Larkin of Ballinasloe. The church is positioned just outside the village centre in a prominent roadside site creating a strong visual impression when entering Caltra. The austere exterior is balanced by an interior that is enhanced by arcading, stained-glass windows and mosaic-tiled floors. The church retains much of its original fabric and features, and continues to be a spiritual and social focal point for the local community. | Ballinasloe | CALTRA | X:171126 Y:243010 |  |
| 3160 | 30404609 | Killian House | Killian House - Detached three-bay two-storey house with dormer attic, built c.1880, having T-shaped plan with gable-fronted projecting bays to first floor of front and north elevations, and twentieth-century extension to rear and lean-to timber porch to south | Set at the entrance to Killian (or Killyan) House, this unusual gate lodge was once part of the estate. The Killian estate was granted to the Cheevers family in the mid-seventeenth century by Charles II and the family remained owners and residents of the estate until the 1930s. The ornate nature and the size of the gate lodge are testament to the wealth and social standing of the Cheevers family. Although extended over the years, the original proportions and scale of the gate lodge are still visible and the well detailed stonework is a fine example of local craftsmanship. The gate lodge's artistic ornamentation and style, in addition to the connections with the Cheever family, ensures that it is a significant important | Ballinasloe | KILLIAN | X:174145 Y:249530 |  |




| | | | | | | | | |
|------|----------|------------------|---|---|-------------|------------------|----------------------|--|
| | | | | part of the architectural heritage of the area. | | | | |
| 3161 | 30404607 | Tirur Bridge | Tirur Bridge Three-arch road bridge, built c.1870, over River Shiven. Segmental arches with cut limestone voussoirs | This unusual bridge was altered over the course of its life to have two distinctive elements. The parapet and end walls have been replaced with darker limestone which has been set to slightly project from the face of the arches and spandrel panels, giving the bridge a very striking appearance. The large coping stones in addition to the sizable stone blocks used to construct the bridge give it a feeling of solidity and presence in the open landscape. It is a unique addition to the industrial heritage of the area. | Ballinasloe | TIRUR | X:169895 Y:249107 |  |
| 3162 | 30404601 | Windfield Bridge | Windfield Bridge - Four-arch road bridge, built c.1860, over River Shiven. Segmental arches with cut limestone voussoirs to arch rings, coursed random rubble limestone to spandrels. | Constructed of local materials, this solid road bridge carries traffic over the River Shiven and has been part of the local infrastructure for a hundred and fifty years. Once on the main road between Galway and Roscommon, the bridge now serves a minor road adjacent to it. Though altered in the past century, the simply detailed and well executed stonework make this bridge an attractive feature in the landscape. | Ballinasloe | CLOONAVIHO NY | X:169535 Y:250640 |  |




| | | | | | | | | |
|------|----------|-------------------|--|--|-------------|------------------|----------------------|--|
| 3163 | 30404604 | New Bridge | New Bridge - Five-arch road bridge, built c.1830, over River Shiven. Segmental arches with cut limestone voussoirs to arch rings.. | The nearby village of Newbridge derives its name from this stone bridge which carries the road across the River Shiven. Set on the main Galway to Roscommon road, the N63, it is an important part of the national transport network. Constructed of of local sourced materials, the bridge is an important part of the industrial heritage of the area and, though simply detailed, is of architectural and technical merit. | Ballinasloe | NEWBRIDGE | X:171516 Y:250904 |  |
| 3164 | 30403205 | Newvillage Bridge | Newvillage Bridge - 5-arch limestone bridge, built c.1800, over Woodbrook or Kingstown River. Coursed rubble stone walls with roughly cut voussoirs to round arches. | This handsome bridge serves a relatively minor road and has well executed arches and particularly well made cut-waters. | Ballinasloe | BOHERBANN AGH | X:170226 Y:252445 |  |
| 3165 | 30404605 | | Two-span concrete road bridge, built c.1920, over Killian River. Concrete deck supported on rendered support walls with cement reinforced parapet above. | This concrete bridge is set in a rural landscape and is a physical remainder of the development of Irish bridge engineering. As the cost of reinforced concrete reduced as the twentieth century unfolded, it became a more cost effective and efficient way to rapidly construct bridges. A simple design of flat concrete deck and rendered parapet, this bridge is a interesting contribution to the industrial and engineering heritage of the area. | Ballinasloe | NEWBRIDGE | X:172219 Y:250157 |  |




| | | | | | | | | |
|------|----------|------------------------|--|--|-------------|----------------------|----------------------|--|
| 3167 | 30402006 | Grand Lodge | Grand Lodge - Detached three-bay single-storey gate lodge, built c.1810, with extension to rear. | This gate lodge is a very pleasant eyecatcher in the local roadscape. Its detailing is of very good quality and the retention of its unusual traceried windows and fanlight, together with excellent limestone dressings, makes it a building of special character. | Ballinasloe | ROOKWOOD or BELLAGAD | X:180706 Y:257579 |  |
| 3168 | 30402007 | Rookwood Bridge | Rookwood Bridge Nine-arch limestone road bridge, built c.1725, over River Suck at border of counties Galway and Roscommon. | This is a very fine early eighteenth-century bridge which has exceptionally large cutwaters and many arches. The refuges are unusual, being so shallow as to be impractical. The bridge is very well preserved. | Ballinasloe | ROOKWOOD or BELLAGAD | X:180931 Y:257640 |  |
| 3169 | 30403307 | Thornfield House Gates | Thornfield House -Vehicular entrance gates to Thornfield House, erected c.1840, comprising inner and outer piers of channelled ashlar limestone having moulded cornices and low-pitched pyramidal caps | The lodge and entrance gates to Thornfield House were built at the same time using the same type of channelled ashlar, the design of the ashlar doorcase of the lodge being quirky. The gates were a fine introduction to the now-demolished country house and as a group with the bridge and the lodge, makes a significant group of eighteenth-century structures. | Ballinasloe | GARREER | X:181219 Y:252944 |  |




| | | | | | | | | |
|------|----------|-----------------|--|--|-------------|------------|----------------------|--|
| 3171 | 30403308 | House | Detached three-bay two-storey limestone-built house, built c.1850, having flat-roof porch to front, and box-bay window to east gable. | This small modest building is a good example of the three-bay two-storey rural house form. It displays good quality limestone work and the box-bay and porch are interesting features with good detailing. | Ballinasloe | KILLERORAN | X:178546 Y:251757 |  |
| 3172 | 30403311 | | Detached 1-storey gable-fronted limestone-built gate lodge , c.1850 with 3-bay front & 2-bay side elevations. | This gate lodge introduces the former rectory to Killeroran Church of Ireland. It is unusual for having its entrance in a gable and the building is enhanced by the small latticed windows and battened door. | Ballinasloe | KILLERORAN | X:178519 Y:251844 |  |
| 3173 | 30403303 | Ballygar School | Ballygar School -Detached U-plan school, built c.1880, having six-bay main elevation with two-bay slightly higher and possibly later wings projecting forwards at ends | This large school building, extended in the twentieth century, is well placed opposite the Catholic church. It has some good detailing, such as the ashlar limestone chimneystack, date plaque and the later windbreaks. | Ballinasloe | BALLYGAR | X:178445 Y:252648 |  |




| | | | | | | | | |
|------|----------|--------------------|---|---|-------------|--------------|----------------------|--|
| 3175 | 30404703 | Islandcausk Bridge | Islandcausk Bridge -Six-arch road bridge over River Shiven, built c.1830, divided into two sections by central land bank. | This bridge was built to carry the road across both the river and an island at the centre, from which its name derives. Over time the bridge has been divided into two sections by the island. This bridge is an attractive feature in the landscape and a valuable part of the historical infrastructure of the area. | Ballinasloe | TRIHILL EAST | X:178691 Y:249368 |  |
| 3177 | 30404702 | | Five-span concrete road over water bridge, built c.1940. | Set in a rural landscape, this bridge is still in use to carry vehicles over the River Shiven. As the twentieth century progressed, reinforced concrete became a more viable building material and reduced time and cost for bridge building and began to be more and more common. A simple design of flat concrete beams and rendered piers, this bridge is a good example of the changing approach to bridge construction that came about in Ireland during the middle of the twentieth century as new construction methods became available. | Ballinasloe | TRIHILL WEST | X:177489 Y:248806 |  |
| 3179 | 30404705 | Ballyforan Bridge | Ballyforan Bridge -Thirteen-arch road over river bridge, built c.1820 | Sited at the gateway between counties Galway and Roscommon, this handsome bridge carries vehicles over the River Suck. Solid and well executed, this unaltered structure is a fine example of the engineering skills of nineteenth-century craftsmen. It is also an important part of the industrial heritage of the area and, though simply detailed, is of evident architectural and technical merit. | Ballinasloe | | X:181654 Y:246326 |  |




| | | | | | | | | |
|------|----------|---------------|---|--|-------------|-------------------|----------------------|--|
| 3180 | 30406102 | Clonbrock | Limestone gate piers, erected c.1800, for access to Clonbrock estate. Comprising pair of square ashlar limestone piers with recessed panels & moulded copings & Cast-iron railing panel | This gateway, the main entrance to the Clonbrock estate displays well-tooled stonework, although some has been lost over the years. Paired with the opposite gate lodge, they create a grand entrance to the estate and their association with Clonbrock House contributes to their significance. | Ballinasloe | CLONBROCK DEMESNE | X:175258 Y:240773 |  |
| 3181 | 30406009 | Island Bridge | Island Bridge - Single-arch road bridge, built c.1790, over Clonbrock River. Segmental arch with dressed limestone alternately raised voussoirs to arch rings, ashlar limestone to spandrels. | This delicate bridge, in the grounds of Clonbrock Estate, is both functional and ornamental. The well tooled stonework, coupled with the decorative railings, creates a picturesque quality to the structure. Set beside open fields and on the main drive to Clonbrock House, this bridge is a striking addition to the structures of the demesne. | Ballinasloe | CLONBROCK DEMESNE | X:175186 Y:240390 |  |
| 3183 | 30406011 | | Detached ten-bay two-storey outbuilding, built c.1790, now derelict, having later projecting wing to west. | Clonbrock Estate was one of the largest estates in the area for over a hundred years and provided work for many members of the local community. This outbuilding, in addition with the nearby outbuildings, adds to the footprint of the estate and is an intrinsic part of the heritage of Clonbrock Estate and the architectural heritage of the area. | Ballinasloe | CLONBROCK DEMESNE | X:174479 Y:239504 |  |




| | | | | | | | | |
|------|----------|-----------------|--|---|-------------|----------|----------------------|--|
| 3184 | 30406103 | South Park | South Park - Detached four-bay two-storey house, built c.1760, having two-bay return elevations. Square-headed window openings with four-over-three pane timber sliding sash windows with limestone sills. Elliptical-headed entrance having cut limestone doorcase comprising pilasters, lintel and cornice, with carved door and cobweb fanlight. Set within own grounds, with outbuildings to north | This well presented medium-sized farmhouse stands in its own grounds. It is enhanced by the retention of much historic fabric, such as a slate roof, timber sliding sash windows and a door. The focus of the house is a fine cut limestone doorcase, and the outbuildings and grounds add context and setting. | Ballinasloe | KILGLASS | X:177627 Y:240070 |  |
| 3185 | 30407304 | Fohanagh House | Fohanagh House - Detached three-bay two-storey house, built c.1840, having later nineteenth-century pile to rear, and single-storey extensions of c.2005 to rear. | The distinctive construction stages of this dwelling are expressed through different scales and designs, allowing the history of the structure to be easily read and adding detail to the development of domestic architecture of the area. The distinctive two-storey entrance porch is attractively detailed and, along with the well executed stonework, contributes to its architectural significance. | Ballinasloe | FOHANAGH | X:172371 Y:238208 |  |
| 3186 | 30406008 | Garafine School | Garafine School - Detached four-bay single-storey T-plan schoolhouse dated 1926, with projecting gabled porch to middle bays. Now in use as private dwelling | With an attractive symmetrical form, this schoolhouse retains its original fabric and detailing and is a fine example of early twentieth-century Irish rural school design. The retention of the timber sash windows and brick chimneystacks are particularly notable. Though now a private dwelling, originally this schoolhouse catered for both the boys and girls of the local community and was an important building in the area. | Ballinasloe | SCARRETH | X:169694 Y:239300 |  |




| | | | | | | | | |
|------|----------|---------------------|--|--|-------------|------------------|----------------------|--|
| 3187 | 30406013 | Pallas House | Pallas House - Detached three-bay two-storey U-plan house, built c.1810, now derelict, having single-storey monopitch extension to rear. | This simply detailed dwelling is an example of early nineteenth-century Irish rural housing. The symmetrical facade and balanced proportions make this a visually attractive house. Though derelict, it has retained its original form and some original fabric, such as the timber sash windows and slate roof, and adds to the architectural heritage of the area. | Ballinasloe | PALLAS | X:172939 Y:238830 |  |
| 3189 | 30407312 | Ballymacward Bridge | Ballymacward Bridge Three-arch limestone road bridge, built c.1800. | This simple bridge enhances the local rural setting and utilises local stone in its construction. The simple masonry work is well executed. | Ballinasloe | WHITEPARK | X:168038 Y:236290 |  |
| 3190 | 30407308 | | Freestanding cast-iron water pump, erected c.1870, now disused | Water pumps were important to nineteenth and twentieth-century social life as they provided a communal water source. The artistic detailing makes this functional object visually attractive. Though now disused, this water pump provides an attractive feature to Ballymacward. | Ballinasloe | BALLYMACW ARD | X:167492 Y:236743 |  |




| | | | | | | | | |
|------|----------|-----------------------|--|--|-------------|-----------------|----------------------|--|
| 3192 | 30407302 | Garrymore House | Garrymore House - Detached three-bay two-storey house, built c.1850, having canted-bay windows to ground floor front elevation and single-storey porch to rear with pitched roof | The symmetry of the plan form and the compact nature of the design give this dwelling an appearance of sturdiness in the landscape. The canted bays have unusual pebble decorative bands and the moulded detailing to the front elevation make this a charming addition to the architectural heritage of the area. | Ballinasloe | GARRYMORE | X:166005 Y:237293 |  |
| 3193 | 30406109 | | Freestanding reinforced concrete water tower, erected c.1930, with round-plan shaft with cylindrical water tank supported on curved metal brackets. Domed concrete roof to tank. | This water tower is a distinctive landmark on the road to Ahascragh. Its clear geometrical silhouette and use of unadorned, unrendered reinforced concrete are typical of early twentieth-century functional civic structures in Ireland. The exposed seams where the precast panels join add visual interest to the structure while the substantial brackets supporting the tank provide shadow and interest. It originally was part of an unpressurised water distribution network for the local area and now serves as a physical reminder of the technical and engineering history of Ireland. | Ballinasloe | AHASCRAUGH WEST | X:178159 Y:238800 |  |
| 3194 | 30407403 | Saint Teresa's Church | St. Teresa's Church Freestanding Roman Catholic Church, built 1840, having four-bay nave, lower gabled porch to north gable and gabled sacristy to south end of west elevation. Rebuilt 1932. Altar at south end of nave | Saint Teresa's Church was built in 1835 and reconstructed by the local community in 1930. It sits on a prominent site leading into the local village reflecting its social importance within the community. The modest form is enhanced by its stained-glass windows by the studio of renowned Irish artist Harry Clarke. | Ballinasloe | CALTRAGHLE A | X:179382 Y:234805 |  |




| | | | | | | | | |
|------|----------|------------------|---|---|-------------|-------------------|----------------------|--|
| 3195 | 30407404 | Bellagill Bridge | Bellagill Bridge - 9-arch limestone road bridge , c. 1800, over River Suck. Coursed random rubble walls. Segmental arches with cut- stone voussoirs to arch rings. | This early nineteenth-century road bridge, which spans the River Suck, is still in constant use and is the gateway to County Roscommon. Its simple detailing exhibits evidence of local craftsmanship and materials. It has been an important link in the road transport network between Galway and Roscommon for almost two hundred years. | Ballinasloe | SHANBOLEY | X:184202 Y:234645 |  |
| 3197 | 30407321 | | Single-arch limestone road bridge, c. 1850, over railway with symmetrical plan about east-west axis. Coursed squared and snecked rubble walls & piers & with flanking walls to east & west. | This handsome limestone bridge is unaltered and has a pleasing symmetrical composition. Built of well detailed natural limestone, it spans the Athlone to Galway line which was opened by Midland Great Western railway in 1851. It is a typical example of a railway bridge of the mid-nineteenth century. | Ballinasloe | CARTRONDO OGAN | X:171707 Y:232840 |  |
| 3198 | 30407322 | | Single-arch limestone road bridge , c 1850, over railway having symmetrical plan about east-west axis. Coursed squared & snecked rubble walls & piers with flanking walls to east & west. | This handsome stone bridge lies on the Athlone to Galway line which was opened by Midland Great Western railway in 1851. Built of well detailed natural stone, it is relatively is unaltered and has a pleasing symmetrical composition. | Ballinasloe | BALLYGLASS | X:172630 Y:232710 |  |




| | | | | | | | | |
|------|----------|-------------------|--|---|-------------|------------|----------------------|--|
| 3199 | 30408506 | | Single-span humpback railway bridge, built 1851, carrying road over Dublin to Galway railway line. | A robust mid nineteenth-century railway bridge of considerable technical and civil engineering merit. It is built using the rock-faced masonry-style that is a typical feature of railway bridges constructed during the mid nineteenth-century, with unusual cast-iron lattice parapet walls. | Ballinasloe | CLOONCAH | X:162484 Y:231149 |  |
| 3200 | 30408509 | Beech Hill Bridge | Beech Hill Bridge - Triple-arch rubble limestone bridge, c. 1760, with dressed limestone voussoirs to arches & V-cutwaters to piers. | This robustly constructed small bridge retains its early form and fabric, as evidenced by small irregular arches. It adds interest and incident to the road, with its attractive rubble stone walls and humped back. | Ballinasloe | BEECH HILL | X:164850 Y:229111 |  |
| 3201 | 30409801 | Rathglass House | Rathglass House - Detached three-bay two-storey house, built c.1800, having later flat-roofed porch to front (south) elevation. Now disused. | The pleasing symmetrical elevation of this house, with its diminishing windows, is typical of Georgian buildings. The large chimneystacks with many pots add interest to the roofline. The house retains much original fabric, and is enhanced and contextualised by its setting in a mature landscape. | Ballinasloe | RATHGLASS | X:167799 Y:225580 |  |




| | | | | | | | | |
|------|----------|----------------|--|---|-------------|------------|----------------------|--|
| 3202 | 30409803 | Carra Bridge | Carra Bridge - Single-arch limestone road bridge , c. 1860, carrying road over river. Dressed snecked walls with cut-stone string course. | This is a good example of a mid- to late nineteenth-century bridge, the result of engineering and drainage developments, it is one of several bridges of this type in the area. The well cut stone is evidence of skilled stone masonry, The short parapet walls are a subtle marker of the boundary between townlands. | Ballinasloe | CARRA | X:166164 Y:223201 |  |
| 3206 | 30407319 | | Detached limestone-built house, built c.1850, formerly semi-detached pair of railway workers' cottages, having three-bay half-dormered south elevation with gables, and four-bay two-storey rear | This well detailed former pair of semi-detached railway workers' cottages has remained relatively unchanged from its original form and presents, with the other cottages in the group, a visually attractive composition considerably enhancing the Woodlawn Railway Station complex. Tudor Revival architectural detailing is a notable feature of the dwellings and good craftsmanship is evident in the dressing of the masonry. | Ballinasloe | CARROWMORE | X:168578 Y:232793 |  |
| 3214 | 30409805 | Eastwell House | Eastwell House - Farmyard complex, having east and west ranges built c.1800, and north range built c.1860. | This is a good example of a large farmyard complex, the buildings of which retain much interesting fabric, including tooled limestone doorcases, which display skilled stone masonry and other techniques. The use of diminishing slates is common to this area and has a pleasing effect. Formerly the farmyard for Eastwell House, the extensive ranges of outbuildings indicates the prosperity of the Usher family who once lived there. Divided up by the Land Commission and subsequently converted for use as dwelling houses, this group of buildings and the nearby former gate lodge are a visual reminder of the now demolished country house. | Ballinasloe | EASTWELL | X:171497 Y:223911 |  |




| | | | | | | | | |
|------|----------|------------------------|--|---|-------------|----------|----------------------|--|
| 3216 | 30408701 | | Single-arch limestone railway bridge, built 1851, | The uniform rock-faced finish to the limestone used in the construction of the bridge imparts an impression of solidity and stability. This bridge is a reminder of the engineering achievements of the great railway era. | Ballinasloe | CAPPAGH | X:176292 Y:231884 |  |
| 3217 | 30408703 | | Single-arch limestone railway bridge, built 1851 | The use of rock-faced limestone accentuates its imposing form and its construction is typical of mid-to late nineteenth-century railway engineering/architecture in Ireland. It was originally built by the Midland and Great Western Railway Company. A reminder of the engineering achievements of the great railway era. | Ballinasloe | KILMALAW | X:178218 Y:231327 |  |
| 3219 | 30408720 | Patrick Hogan Monument | Patrick Hogan Monument - Freestanding limestone Celtic cross memorial, erected 1938. | This elegant monument makes a notable landmark in the area. It marks the spot where Patrick Hogan TD was killed in a car accident in 1936. He served as Minister for Land and Agriculture in W.T. Cosgrave's cabinet from 1922 to 1932. | Ballinasloe | COOLLOLA | X:179002 Y:228315 |  |




| | | | | | | | | |
|------|----------|--------------------------|--|--|-------------|-----------------|----------------------|--|
| 3220 | 30409906 | Church of the Assumption | Church of the Assumption - Freestanding gable-fronted Roman Catholic church, dated 1837, refurbished 1953-4, having five-bay nave elevation, advanced centrepiece to gable-front, and gabled single-bay sacristy to north elevation. | This church is a notable local landmark, highly visible from the road. Like many rural Catholic churches, it dates from the period following Emancipation, when the new freedom and confidence of the Catholic church led to an extensive rural church building programme. The simple forms are enhanced by painted render details and the retention of slate roofs. The masonry walls to the internal porch are an unusual feature, as many churches typically have glazed timber screens under the gallery. The curved soffit and jambs of the arches to the vestibule add interest, and the stained glass windows are of artistic and social interest, being the donations of local parishioners. | Ballinasloe | KILLORAN | X:176416 Y:221661 |  |
| 3221 | 30409911 | | Single-arch limestone bridge, built c.1860, carrying road over Kilcrow River. | A notable feat of engineering, this asymmetrical bridge is designed to carry a road over a near-parallel river, and as such the tunnel of the arch runs diagonally under the road rather than at right angles. The skill of nineteenth-century stonemasons is evident not just in the decorative effects with the straight margins to the rusticated voussoirs, but in the precision cutting of irregular forms. | Ballinasloe | ADDERGOOLE | X:180561 Y:219428 |  |
| 3222 | 30409908 | | Freestanding circular-plan windmill, built c.1780. | Although now ruinous and roofless, this is a visual reminder of the industrial heritage of South Galway. One of several circular-plan windmills in the county, this is situated on an elevated site, and makes an eye-catching landmark north of Kiltormer village. | Ballinasloe | NEWTOWNEY RE | X:181800 Y:220937 |  |




| | | | | | | | | |
|------|----------|---------------------|---|--|-------------|-----------------|----------------------|--|
| 3223 | 30410703 | Ahanageelery Bridge | Ahanageelery Bridge - Single-arch limestone road bridge, built c.1860, carrying road over Kilcrow River | A good example of a mid- to late nineteenth-century bridge, the result of engineering and drainage developments in the area. The snecked parapet walls contrast pleasingly with the smoothness of the well cut stone to the walls and voussoirs. The short parapet walls are a subtle marker of the boundary between townlands. | Loughrea | CLAREMADDE N | X:180633 Y:217242 |  |
| 3224 | 30410704 | Kilcrow Bridge | Kilcrow Bridge - Single-arch limestone road bridge, built c.1860, carrying road over Kilcrow River | This mid- to late nineteenth-century bridge is the result of engineering and drainage developments in the area. Prior to this, the river had to be forded at this point. The snecked walls contrast pleasingly with the well cut stone to the voussoirs. The short parapet walls are a subtle marker of the boundary between townlands. | Ballinasloe | LAUGHIL | X:181320 Y:215921 |  |
| 3225 | 30410702 | Raheen | Raheen - Detached five-bay two-storey house, built c.1800, having slightly two-storey return to west end of rear, lower again return to middle of rear, latter with lean-to extension to its north side, and recent hipped porch to south end elevation.... | This house has an interesting long symmetrical elevation, with oddly spaced fenestration, the horizontal emphasis counterpointed by vertically oriented window openings and chimneystacks. It is enhanced by render dressings and the retention of its timber sash windows. The outbuildings to the rear, with the diminishing slates typical of the area, contextualise and enhance the property. | Ballinasloe | RAHEEN | X:184382 Y:217755 |  |




| | | | | | | | | |
|------|----------|--|--|--|-------------|------------|----------------------|--|
| 3226 | 30410707 | Roman Catholic Church of Christ the King | Church of Christ the King - Freestanding gabled limestone Marian shrine, erected c.1930 | The simple geometric forms of this shrine combine to make a pleasing structure. The statue is of artistic interest, with well carved draperies. A notable landmark on the roadscape, it makes an interesting small ecclesiastical group with the church on the opposite side of the road. | Ballinasloe | ARDGRAIGUE | X:184231 Y:214576 |  |
| 3227 | 30410807 | Moorfield House | Moorfield House - Detached three-bay two-storey house, built c.1900, having single-storey projection to west | Moorfield House is a modestly sized house of the turn of the twentieth century. It has good render detailing and a varied fenestration that enhances the building. | Ballinasloe | MOORFIELD | X:187272 Y:215339 |  |
| 3228 | 30410812 | Stowlin House | Stowlin House - Detached three-bay two-storey over half-basement house, built c.1780, having flat-roofed entrance porch to front (south) elevation, two-bay side elevations, gabled stairs return to middle of rear, and two-storey return to east side of latter. | Originally a Daly estate. In 1783 Taylor and Skinner record Queensborough as a seat of the Earl of Louth. It has the three-bay symmetrical front elevation typical of houses of prosperous country dwellers in the eighteenth and nineteenth centuries. The oversailing eaves has the effect of anchoring the rather tall structure in the landscape. The house, formerly called Quansbury or Quainsborough Lodge, is now called Stowlin House after its townland. | Ballinasloe | STOWLIN | X:185539 Y:214791 |  |



| | | | | | | | | |
|------|----------|-----------------|---|---|-------------|-----------|----------------------|--|
| 3229 | 30411802 | Allington House | Allington House - Detached three-bay two-storey house, built c.1850, facing east and having four-bay return to west....Outbuildings ranged around courtyard to west of house. | This house is a typical middle-sized farmhouse, its return giving it a characteristic L-plan. The retention of a slate roof and timber sash windows enhances the building. | Ballinasloe | MUINGBAUN | X:185234 Y:211075 |  |
| 3230 | 30410819 | | Wall-mounted cast-iron post box, c.1905, with 'ER VII' royal cipher and raised crown motif. Now disused. | Wall boxes such as this were used in rural areas where the volume of post did not merit a pillar box. The modest design is enhanced by the royal cipher with crown motif, which enlivens the appearance of this otherwise functional object. It identifies the reign of Edward VII (1901-10). Many pre-independence post boxes were simply painted green and retained their royal insignia but are becoming rare and are worthy of retention as historical artefacts. The raised insignia demonstrates the artistic capabilities of mass production at the time of its casting. | Ballinasloe | FAHY | X:189336 Y:213462 |  |
| 3231 | 30410817 | | Detached five-bay single-storey vernacular thatched house, dated 1773, having recent flat-roofed entrance porch to front (north) elevation | The long low elevation, simple form and low chimneystacks are all typical of thatched houses in Ireland. Now increasingly rare, they were once the dominant type in rural Ireland. The window openings were enlarged in the twentieth century and the original sills replaced. One of the original sills, or possibly a door lintel, dated 1773, survives and is a very rare instance of a datestone in Irish vernacular architecture. The house is locally said to be a former steward's house for the Eyrecourt estate. | Ballinasloe | MOYOWER | X:191676 Y:214841 |  |




| | | | | | | | | |
|------|----------|---------------|---|---|-------------|------------|----------------------|--|
| 3232 | 30410816 | | Freestanding cast-iron water pump, erected c. 1870, having banded round-plan shaft, fluted neck and domed cap with pointed finial, fluted spout with bucket grip & curved cow's tail handle. | Water pumps such as this once played an important social and functional role providing a communal water source. The appearance of this functional object is enlivened in its detailing such as the banded shaft and fluted cap. One of several pumps in the Meelick area, this is the most intact. It represents an interesting social reminder of rural Ireland before the development of the mains water supply in the twentieth century, and it adds visual interest to its road location. | Ballinasloe | DERRY | X:191588 Y:214839 |  |
| 3233 | 30410810 | Fermore House | Fermore House - Detached three-bay two-storey house, built c.1820, having entrance breakfront to front (west) elevation. | An unusually composed front elevation, enhanced by segmental-headed openings and a decorative round window. The render quoins and window surrounds further enhance the formal properties of the house, and the mature gardens make a pleasant setting. | Ballinasloe | FEARMORE | X:192635 Y:216439 |  |
| 3234 | 30410803 | Glebe House | Glebe House - Detached three-bay two-storey L-plan glebe house over basement, built c.1820, having gabled porch to front (south) elevation, return to rear, and further two-bay block projecting from re-entrant corner | Like most glebe houses of the period, this is a well designed building, in keeping with the status of a minister of the 'established' church (Church of Ireland). Two formal, symmetrical elevations with diminishing windows are presented to west and south (front), with more informal less ordered facades to the rear. It is enhanced by its setting in a mature landscape, with the glebe lands still attached to the property, and the pleasant gateway to the road. | Ballinasloe | CAPPALUANE | X:192617 Y:217218 |  |




| | | | | | | | | |
|------|----------|-----------|--|---|-------------|----------------------|----------------------|--|
| 3238 | 30338012 | | Detached multiple-bay two-storey mill, built c.1800, now in use as farm outbuilding, with external stone staircase and lean-to extension to east elevation | The mill is a physical reminder of the industrial heritage of the area. Although now used as a farm outbuilding much of the building's fabric remains. The millstream and nearby former mill manager's house add context to the structure. | Ballinasloe | LISFINNY | X:191757 Y:216396 |  |
| 3239 | 30410806 | Feaghmore | Feaghmore - Detached L-plan three-bay two-storey house, built c.1890, having central entrance porch to front (south) elevation having hipped roof, and three-bay east side elevation. | The symmetrical elevation enhanced by the central porch and paired chimneystacks is typical of middle-sized houses in the Irish countryside. The red brick chimneystacks mark it out as a later version of the type. Visible from the road, it adds interest to the roadscape. Enhanced by the retention of its slate roofs and contextualised by the outbuildings to the yard to the rear. | Ballinasloe | FEAGHMORE EIGHTER | X:187517 Y:215966 |  |
| 3240 | 30410813 | | Detached two-bay single-storey former national school, dated 1909, having gabled two-bay entrance porch to front (north) elevation, with door openings to both sides, two-bay side elevations, and catslide addition to rear. Now in use as house. | The symmetrical form is typical of early national schools, providing two entrances, two classrooms and two playgrounds, one for boys and one for girls. The tall windows set high in the wall were also typical, allowing daylight in without the distraction of a view out. The date plaque adds context to the social interest of the building, now a private house. The retention of much early fabric, including brick chimneystacks, slates and early windows, enhances the simple form. | Ballinasloe | CARROWNAFI NNOGE | X:189003 Y:214856 |  |




| | | | | | | | | |
|------|----------|--------------|--|---|-------------|--------------------------|----------------------|--|
| 3241 | 30410809 | | Wall-mounted pedimented cast-iron post box, installed c.1930, with hood with raised 'Post Office' lettering, 'Letter box' under aperture, and 'Cleared at' to door. | An unusual and rare wall post box, having an early appearance due to the pedimented top and projecting hood, identical in most respects to the second national standard type used from 1859 in Britain and its colonies. However, it lacks the VR and crown insignia which was an integral part of all wall boxes during the reign of Queen Victoria. As the insignia was on the door of this model, it is possible that the replacement of the door led to the loss of the insignia, a subtle form of cultural reclamation. It appears to have been re-sited here from a previous location after a change in the road layout in the late nineteenth century. | Ballinasloe | TULLY | X:189826 Y:215765 |  |
| 3242 | 30338001 | Wood View | Wood View - Detached L-plan three-bay two-storey house, built c.1820, with flat-roofed entrance porch to front (south-west) entrance. Farmyard to rear (north-east) of house, with boundary wall to roadside. Square-profile piers with wrought-iron double-leaf gates to house entrance | The typical three-bay two-storey front elevation of the middle-sized rural house is, in this example, turned away from the road, facing south-west. The wall of the yard and the gates, with the pineapple finials which refer to those on the entrance to Eyrecourt Castle add interest to the public road. | Ballinasloe | BUDELLAGH and CLOGHBRACK | X:190315 Y:217242 |  |
| 3244 | 30338016 | Park Cottage | Park Cottage - Detached four-bay two-storey house, built c.1820, having flat-roof porch to front elevation, canted oriel window with hipped roof to north gable, and single-storey lean-to extension to south gable | The simple form of this house, with its narrow rectangular plan and minimal fenestration to the rear, provide a pleasing contrast to the decorative bargeboard and oriel window, probably later nineteenth-century alterations. It forms an interesting part of the streetscape of Eyrecourt, with its rural setting and its gable turned to the street, heralding the arrival at the gates of Eyrecourt Castle. | Ballinasloe | TOWNPARKS | X:191557 Y:216667 |  |




| | | | | | | | | |
|------|----------|------------------|--|---|-------------|-------------------|----------------------|--|
| 3245 | 30338005 | | Detached five-bay two-storey over basement house, built c.1820, having shallow breakfront. Formerly used as convent, now in use as house, with recent conservatory to north gable. | The former use of this house as a convent is a reminder of the time when religious orders were common throughout even small towns and villages. The building retains much charm and character and is a fine contributor to the architectural quality of Market Street. The symmetry of the broad front elevation is enhanced by the paired chimneystacks and shallow breakfront emphasising the entrance. | Ballinasloe | TOWNPARKS | X:191368 Y:216784 |  |
| 3246 | 30338019 | Eyrecourt Castle | Eyrecourt Castle - Roofless remains of detached seven-bay two-storey over basement country house, built c.1665, having three-bay pedimented breakfront, six-bay two-storey over half-basement side elevations. House incorporates earlier building | Built for Colonel John Eyre, who was granted the lands following the Cromwellian conquest, Eyrecourt Castle was an early country house built on a symmetrical plan. It is one of the key houses of Irish architectural history, being one of the earliest undefended proper country houses. The surviving detailing of the building is superb, including remains of moulded timber window frames and elaborate scroll brackets to the eaves. Although ruinous for over a century, and blocked from view by later farm buildings, the remains of the house nonetheless form an important group with the entrance gates and the ruined chapel in the grounds. | Ballinasloe | EYRECOURT DEMESNE | X:191963 Y:216815 |  |
| 3247 | 30410025 | Redmount | Redmount - Detached four-bay two-storey farm house, built c.1855, having slightly advanced gabled end bays to front (north) elevation.....Yard to rear with multiple-bay single- and two-storey outbuildings, some derelict or ruinous, having pitched slate roofs, rendered walls, and square-headed door openings. | This was one of several large farmsteads built by Allan Pollok, the local landlord, in the latter half of the nineteenth century, in an attempt to attract tenant farmers with capital to invest in land improvements and labour. Following his purchase of lands from the Eyre and West estates, through the Encumbered Estates Court, Pollok's attempts to change traditional tenure and agrarian models by buying out the interest of smaller tenant farmers and re-employing them as labourers met with considerable resistance. Nonetheless, a contemporary account stated that Pollok built 40 'stewards', 'tradesmen's, and labourers' | Ballinasloe | BALLYNAMU DDAGH | X:190026 Y:219643 |  |




| | | | | | | | | |
|------|----------|-----------------|--|--|-------------|---------------|----------------------|--|
| | | | | cottages, as well as eight farmhouses, tradesmen's premises, and mills. A particularly large-scale farm house, the advance and recession of the façades and the multiple gables are typical of the Victorian era. The timber sash windows provide depth and texture to the elevations, and those with the horizontal glazing bars are somewhat unusual. The use of snecked limestone walls with cut-stone dressings indicates the wealth and capital available to Allan Pollok, as well as the skills of nineteenth-century stonemasons. The extensive outbuildings to the rear, although some in poor condition, add context to the site. | | | | |
| 3249 | 30410024 | Parochial House | Parochial House -Detached two-storey L-plan parochial house, built c.1910, having open arcaded loggia to re-entrant corner with doorway facing south, to give overall square plan. | This unusual parochial house has an asymmetrical elevation and a roof plan that is not untypical of many early twentieth-century buildings. The extensive use of cut limestone gives coherence to the structure. The coloured glass and encaustic tiles, while not overtly ecclesiastical, were commonly used in buildings associated with the church, and enliven the entrance. | Ballinasloe | LAURENCETO WN | X:188644 Y:220792 |  |
| 3254 | 30410007 | | Freestanding cast-iron water pump, erected c.1870, with banded shaft, fluted head and cap, foliate spout with ram's head bucket grip, and curved cow's tail handle. | Water pumps such as this once played an important social and functional role providing a communal water source. The appearance of this functional object is enlivened in its detailing such as the banded shaft and fluted cap. It represents an interesting social reminder of rural Ireland before the development of the mains water supply in the twentieth century, and it adds visual interest to its roadscape location. | Ballinasloe | OGHIL BEG | X:187931 Y:222113 |  |




| | | | | | | | | |
|------|----------|----------------|--|---|-------------|--------------|----------------------|--|
| 3255 | 30410008 | Sycamore Hill | Sycamore Hill - Detached farm house, built c.1860, having three-bay single-storey double gable-fronted façade, with dormer windows to gables, and projecting flat-roofed porch | This is one of several farm houses built on the estate of Allan Pollok, who purchased over 25,000 acres of land in Galway from the Encumbered Estates Court in the 1850s. His attempts to improve the yield of the lands and impose new models of tenure had a profound effect on the area, not least in the construction of several large farmsteads, described in the Dublin Builder of 1859 as 'Monster Steadings'. This house is well built of good quality limestone with good detailing to the windows, porch and chimneystacks. The varied timber sash windows add interest. | Ballinasloe | SYCAMOREHILL | X:188229 Y:222613 |  |
| 3256 | 30410004 | | Detached three-bay two-storey former gate lodge, built c.1860, having gabled entrance porch towards east end of front elevation, lean-to addition to remainder of front elevation, gabled dormer window above latter, and full-height return to rear | Formerly one of the gate lodges to Lismanny House, the modest size and considerable embellishment are typical features of the type. The moulded brick surrounds and carved timber bargeboards combine pleasingly with the steeply pitched roofs, once creating a suitably attractive precursor to the now demolished Lismanny House. The centre of Allan Pollok's estate subsequent to his purchase of lands from the Encumbered Estates Court, this is one of several Victorian buildings built under Pollok's direction still visible in the South-East Galway area. | Ballinasloe | LISMANNY | X:187591 Y:223414 |  |
| 3257 | 30410005 | Lismanny House | Lismanny House - Detached three-bay single-storey house, built c.1860, with attic storey, having M-profile roof to front (south) elevation, flat-roofed front porch to front elevation, and advanced gabled bays to rear ends of side elevations. | A visual reminder of the estate of Allan Pollok in the latter half of the nineteenth-century, this building is one of several still extant associated with the now demolished Lismanny House, Pollok's residence. The advance and recession of the façades and the multiplicity of gables are typical of Victorian architecture. The cut limestone demonstrates the skill of nineteenth-century stonemasons. Allan Pollok purchased large tracts of land in East Galway and County Roscommon in the Encumbered Estates Court, which was established in 1849 to try to introduce proprietors with capital and an interest in farm improvements to Ireland. This was possibly a farm manager's house. | Ballinasloe | LISMANNY | X:188061 Y:223603 |  |



| | | | | | | | | |
|------|----------|-----------------|---|--|-------------|-----------|----------------------|--|
| 3258 | 30410031 | | Wall-mounted cast-iron post box, erected c.1905, with royal cipher of Edward VII and raised crown motif. | Wall boxes such as this were used in rural areas where pillar boxes would have been difficult to site. The modest design is enhanced by the royal cipher with crown motif, which enlivens the appearance of this otherwise functional object. It identifies the short reign of Edward VII. Many pre-Independence post boxes were simply painted green and retained their royal insignia, and are worthy of retention as historical artefacts. The raised insignia demonstrates the artistic capabilities of mass production at the time of its casting. | Ballinasloe | GANNAVEEN | X:187005 Y:224146 |  |
| 3259 | 30410002 | | Detached L-plan three-bay single-storey gate lodge, built c.1860, with attic storey, and having projecting full-height gabled east end bay to front | Formerly one of the gate lodges to Lismanny House, its modest size and considerable embellishment are typical features of the type. The extensive use of cut and carved limestone indicates both the skill of nineteenth-century stonemasons and the wealth of the landowner in creating a suitably attractive precursor to the now demolished Lismanny House. The centre of Allan Pollok's estate subsequent to his purchase of lands from the Encumbered Estates Court, this is one of several Victorian buildings built under Pollok's direction still visible in the area around Lawrencetown and Eyrecourt. | Ballinasloe | LISMANNY | X:187051 Y:224134 |  |
| 3260 | 30410001 | Lismanny Bridge | Lismanny Bridge - Single-arch limestone canal bridge, built c.1828, formerly carrying road over the Ballinasloe branch of Grand Canal, now disused. | Built under the charge of engineer and surveyor, Hamilton Hartley Killaly (1800-74), this canal bridge is of evident technical merit, with a sufficiently high arch to allow the passage of barges below. The iconic design with the splayed parapet walls and tapering piers is seen throughout the route of the Grand Canal, which provided a valuable trade and transport route from Dublin to Ballinasloe. The precisely cut stone with the curving string course shows the skill of nineteenth-century stonemasons. | Ballinasloe | LISMANNY | X:188892 Y:225196 |  |



| | | | | | | | | |
|------|----------|--------------------|--|---|-------------|-------------------|----------------------|---|
| 3261 | 30409913 | Gortnamona House | Gortnamona House - Farmyard to rear of Gortnamona House, built c.1800, comprising thirteen-bay two-storey south range with full-width single-storey lean-to addition to south (rear) elevation, three-bay two-storey carriage house west range having external rubble stone staircase, and remains of two-bay single-storey building to east having carriage arches. | These outbuildings retain much notable fabric, and their scale and form are typical of buildings of the era. They enhance and contextualise Gortnamona House, their extent providing an indication of the wealth and prosperity of the one-time residents. They form part of an interesting small demesne group with Gortnamona House and the site entrance. | Ballinasloe | GORTNAMON A | X:183797 Y:221863 |  |
| 3262 | 30409912 | Gortnamona House | Gortnamona House - Detached three-bay three-storey country house, built c.1720, refenestrated c.1860, having central breakfront to front (north) elevation, three-storey return to rear elevation, later two-bay two-storey Gothic Revival addition, built c.1860, to east end of rear elevation, having gabled breakfront with oriel window to east elevation | This house has an interesting contrast between the clarity and simplicity of the front elevation of the main Georgian block and the later Victorian wing, with its multiplicity of Gothic Revival details. The steeply pitched roof with large end chimneystacks, and the small window openings to the rear with multi-pane windows indicate an early date. The asymmetrical roof may be the result of the roof being raised in the latter half of the nineteenth century, when the front elevation was apparently refenestrated and the Gothic Revival wing was built. The house retains much notable fabric, and shows evidence of highly skilled craftsmanship in the timber joinery and the cut-stone details. At various stages in its history, it was inhabited by members of the Eyre, Blake and Burke families. | Ballinasloe | GORTNAMON A | X:183813 Y:221900 |  |
| 3263 | 30409904 | Clontuskert School | Clontuskert School -Detached T-plan five-bay single-storey school and master's house, dated 1835, main east-west block being school proper, with gabled entrance porches to each end of front elevation, and three-bay two-storey teacher's house at right angles to rear. | Although now in poor condition, this early school and master's house is an important part of the social history of the area. The symmetrical front elevation with paired entrance porches is typical of school buildings right up to the mid-twentieth century, providing separate entrances and cloakrooms, usually one for boys and one for girls. The tall windows set high in the wall provided daylight without the distraction of views out. The provision of teacher's accommodation adjoining the school was a common feature of | Ballinasloe | CROSSCONNELL MORE | X:184158 Y:224611 |  |




| | | | | | | | | |
|------|----------|------------------|---|---|-------------|-------------|----------------------|--|
| | | | | nineteenth-century schools, although the arrangement here, with the house at a right angle, is unusual. | | | | |
| 3265 | 30409901 | Liskelly House | Liskelly House Detached L-plan three-bay two-storey house, built c.1780...Farmyard to west, having multiple-bay two-storey outbuildings to east and west and south ranges, and boundary wall with recent gate to north boundary.. | A notable house retaining much early fabric, the roughcast render and timber sash windows giving textural interest and a patina of age. The blind window openings to the north elevation may be a stylistic device to relieve the blank wall. The house is enhanced and contextualised by its mature landscape and outbuildings, and the well designed entrance gateway is a notable feature on the road. | Ballinasloe | LISKELLY | X:180155 Y:225403 |  |
| 3266 | 30408732 | Liskelly House | Liskelly House - Entrance gateway erected c. 1840, with decorative cast-iron double-leaf vehicular gateway flanked by round-plan piers with moulded string course, moulded cornice & base, cut-stone plinth & cap. | This fine entrance introduces the relatively modest Liskelly House and its farmyard. The combination of round and square plan piers is unusual, their detailing is good, and the gates and railings are a typical example of nineteenth-century cast-iron work. The whole makes an eye-catching roadside feature of good quality craftsmanship. | Ballinasloe | KILNAHOWN | X:179849 Y:225622 |  |
| 3267 | 30408729 | Ballinure Bridge | Ballinure Bridge - 3-arch limestone road bridge, built c. 11800, carrying road over Ballinure River. | Ballinure Bridge is robustly constructed albeit small in scale and retains its original character. It is a subtle landmark on the road between Portumna and Ballinasloe. The small arches are typical of early bridges. | Ballinasloe | KELLYSGROVE | X:184055 Y:226754 |  |




| | | | | | | | | |
|------|----------|------------------|---|---|-------------|--------------------|----------------------|--|
| 3268 | 30408728 | Rosglass | Rosglass - Detached three-bay two-storey house, built c.1860, of limestone, with advanced south end bay to front (west) elevation, and with lower two-bay two-storey return to rear. | This noteworthy mid- to late nineteenth-century house retains good fabric and details. The projecting end bay adds interest to the front elevation which is asymmetrical yet well ordered. The extensive use of tooled limestone shows the skill of nineteenth-century craftsmen. | Ballinasloe | GRAIGUEAW ONEEN | X:184057 Y:227961 |  |
| 3269 | 30408704 | | Single-arch limestone railway bridge, built 1851, carrying minor road over Galway to Dublin railway line. Rock-faced rusticated cut limestone walls and voussoirs, rock-faced rusticated limestone parapet walls with terminating piers with cut stone caps. Recent approach railings | This typically robust mid-nineteenth-century railway bridge is of considerable technical and civil engineering merit. It is built using the rock-faced rusticated finish that is a typical feature of railway bridges constructed during the mid-nineteenth century. | Ballinasloe | KILCLOONY | X:181310 Y:231338 |  |
| 3270 | 30407405 | Kilcloony Bridge | Kilcloony Bridge - Two-arch limestone road bridge, built c.1850, over Deerpark River. Segmental arches with dressed stone voussoirs to arch rings, triangular ashlar stone cutwaters | This small, yet elegantly detailed, road bridge is sited in a picturesque location and displays good quality stone work and arches. It carries road traffic over the Deerpark River and an important addition to the industrial and transport heritage of the area. | Ballinasloe | KILCLOONY | X:182658 Y:232085 |  |




| | | | | | | | | |
|------|----------|-------------------|--|---|-------------|----------|----------------------|--|
| 3271 | 30410006 | | Attached two-bay single-storey former school, built c.1860, having advanced entrance to west elevation, and three-bay two-storey house attached to north end of west elevation. Now in use as house | The form and scale of this building, with its round-headed windows, steeply pitched roof and cut limestone copings give this building the appearance of a church, despite its lack of overt Christian symbolism. The cut limestone dressings show evidence of skilled craftsmanship. Named Kylemore School on the Ordnance Survey map of 1892, it was used as a National School until the 1940s. | Ballinasloe | KYLEMORE | X:190688 Y:222907 |  |
| 3272 | 30410003 | Kylemore Bridge | Kylemore Bridge - Single-arch limestone canal bridge, built c.1828, formerly carrying road over Ballinasloe branch of Grand Canal, now disused. | Built under the charge of engineer and surveyor, Hamilton Hartley Killaly (1800-74), this canal bridge is of evident technical merit, with a sufficiently high arch to allow the passage of barges below. The iconic design with the splayed parapet walls and tapering piers is seen throughout the route of the Grand Canal, which provided a valuable trade and transport route from Dublin to Ballinasloe. The precisely cut stone with the curving string course shows the skill of nineteenth-century stonemasons. | Ballinasloe | KYLEMORE | X:192295 Y:224010 |  |
| 3273 | 30410027 | Ballinasloe Canal | Ballinasloe Canal - Former canal, opened 1828, closed 1961, now partly in use as industrial railway for Bord na Móna peat extraction. Some coursed cut limestone embankments remaining, with remains of timber lock gates. Canal towpath to either side. Steel narrow gauge railway to bed | The Grand Canal reached Ballinasloe in 1828 and was for a time the main route for passenger and freight transport to Dublin. It was financially successful until superseded by the railway. The fifteen-mile stretch of canal, linking Ballinasloe to the Grand Canal, constructed under the supervision of Hamilton Hartley Killaly (1800-74) in 1822, with the detailed design and engineering inputs by the contracting engineers, Mullins and McMahon. The use of pre-drainage channels parallel to the canal was designed to allow the canal to be laid through the boggy ground without the embankments breaking. Following the publication of a paper given by Mullins, this technique became the internationally accepted standard for laying canals in soft ground. Although most of the | Ballinasloe | KYLEMORE | X:192377 Y:223984 |  |




| | | | | | | | | |
|------|----------|--------------|---|---|-------------|--------|----------------------|---|
| | | | | embankments have been removed, those that remain show the skill of nineteenth-century stonemasons in their precision cutting. The route of the canal is still evident, with tow-paths to either side, and serves as a reminder of the importance of the canal as a trade and transport route right up until the 1960s. Part of the route has been reused since the 1960s as an industrial railway for transporting peat. | | | | |
| 3276 | 30410015 | Lisbeg House | Lisbeg House - Detached U-plan 2-storey house, built c. 1895 ;3-bay front and having paired windows to end bays, with 3-bay 1-storey block slightly recessed to east end, | Originally one of several large farmsteads built by Allan Pollok, the local landowner in the latter half of the nineteenth century, in an attempt to attract tenant farmers with capital to invest in land improvements and labour. This house was rebuilt following a fire in 1894 for one John Gairdner, who it seems was Allan Pollok's son-in-law. The unusually large-scale farm house has the advance and recession of the façades typical of the Victorian era. The use of moulded red brick dressings emphasises the form of the building. The timber sash windows and roughcast render provide depth and texture to the elevations, and these and the roof slates and cast-iron rainwater goods provide a pleasing patina of age. The stable yard to the rear, still in use, adds context to this house. | Ballinasloe | LISBEG | X:193233 Y:220927 |  |
| 3277 | 30410016 | Lisbeg House | Lisbeg House - Detached L-plan two-bay single-storey gate lodge, built c.1860, extended by one bay to east end of south elevation, with more recent flat-roof addition to re-entrant corner of rear | Built as a gate lodge for Lisbeg House, the modest size and considerable embellishment are typical features of the type. Design attributed to James Forth Kempster (1816-93), county surveyor for the East Riding of Co. Galway. The simple form is highlighted by tooled limestone dressings and carved timber bargeboards, showing the skill of nineteenth-century stonemasons and carpenters. One of several Victorian buildings built under the direction of the local landlord, Allan Pollok, still visible in the South-East | Ballinasloe | LISBEG | X:193380 Y:220650 |  |




| | | | | | | | | |
|------|----------|-----------|---|---|-------------|-----------------|----------------------|---|
| | | | | Galway area. It forms part of a notable group with the entrance gates, Lisbeg House, the outbuildings, and the small pet cemetery. | | | | |
| 3279 | 30410802 | | Detached three-bay two-storey house, built c.1900, having two-storey return with catslide roof to rear (north) elevation, and single-bay single-storey addition with pitched slate roof to west. Now disused and derelict | Although in poor condition, this house retains much notable fabric, including tripartite timber sash windows and a vertically divided panelled door, which show skilled carpentry work. The roof slates and roughcast render add textural interest to the elevations. | Ballinasloe | ABBEYLAND GREAT | X:193257 Y:217664 |  |
| 3282 | 30410904 | Lairakeen | Lairakeen - Detached three-storey house, built c.1870, comprising five-bay central block with entrance breakfront to middle bay accessed by flight of steps to entrance at first floor level, flanked by projecting canted bays presenting three bays to front elevation. South end destroyed by fire and rebuilt c.2002. | The broad front elevation, with its canted bays to either end, echoed by a third to the rear, makes this a particularly distinctive country house. Its scale is almost institution-like with a sense of formality and grandeur. The first floor entrance is unusual, and is emphasised by the fine limestone arched doorway and an impressive flight of steps. The horizontal and ground-hugging appearance of the house is counterpointed by the vertical emphasis of the windows and the terminating blocks. The house is part of a group of estate buildings including the outbuildings and coach house immediately to the north, and the boathouse on the banks of the Shannon. | Ballinasloe | KILNABORRIS | X:197325 Y:216336 |  |




| | | | | | | | | |
|------|----------|------------------------------------|--|--|-------------|---------|----------------------|--|
| 3283 | 30410902 | | Section of canal, constructed c. 1755. Now disused and partly infilled. Ashlar limestone lock chamber to west end of canal. | This canal forms part of an interesting complex of structures on the Galway end of Banagher Bridge on the River Shannon. It was designed by the engineer Thomas Omer as part of improvement works on the River Shannon, that included the adjoining lock keeper's house. Together with the house, the Martello tower, Cromwell's Castle and Banagher Bridge, it forms an important part of the inland waterways heritage of the Shannon. The canal was originally intended to bypass the rapids at Banagher but went out of use following the construction of a new navigation arch on the east side of the river, as part of the new bridge of the 1840s. | Ballinasloe | ESKER | X:200235 Y:215899 |  |
| 3285 | 30325001 | | Detached three-bay two-storey former rectory, built c.1860, having four-bay side and rear elevations, and with recent hipped porch to front and single-storey extension to rear | This former rectory is noticeable for its squat square form, large chimneystacks and bracketed eaves. The variety of square and round-headed windows and pilasters to the corners add interest to the elevations. | Connemara | CLIFDEN | X:65440 Y:250628 |  |
| 3286 | 30325005 | Foyle's Hotel / Marconi Restaurant | Foyles' Hotel ; Attached six-bay three-storey hotel, built c.1890, having canted bays to ground and first floor of middle and end bays, pitched cast-iron and glazed portico to main entrance with decorative cast-iron columns. Additional blocks to rear built c.1900. | This prominently sited hotel, with its façade of canted bays and classical detailing, is a landmark building in the town of Clifden. Its presence testifies to the important role that tourism played in the expansion and development of the town. The association of the building with Marconi, the inventor of radio, adds to its historical importance. | Connemara | CLIFDEN | X:65767 Y:250619 |  |




| | | | | | | | | |
|------|----------|--|--|---|-----------|---------|---------------------|--|
| 3287 | 30325009 | | St. Josephs Convent, Detached seven-bay two-storey former convent, built 1855, having gabled entrance breakfront, and advanced end bays (western being that of former convent chapel). Now in use as sheltered accommodation for the elderly | Opened by the Sisters of Mercy in 1855, this convent building, designed by J.S. Butler, has many parallels elsewhere in Ireland and reflects the strong influence the Catholic Church had in the social fabric of the town. Its situation, between St Joseph's Church and the convent school, makes it part of a notable ecclesiastical complex. Although the main building has many additions to the rear it still retains most of its original features, mainly visible to the southern elevation. It is also heartening that this building is being utilised for the well-being of the local population. | Connemara | CLIFDEN | X:66060 Y:250749 |  |
| 3288 | 30325012 | | End of terrace two-bay two-storey house, built c.1904, having flat-roofed porch. Former coast guard house | This house forms part of a terrace of former coastguard houses standing close to the seafront. The render details, particular in the quoins and window surrounds, makes them a landmark in the harbour area of the town and the retention of timber sash windows enhances this house. | Connemara | CLIFDEN | X:65352 Y:250463 |  |
| 3289 | 30325013 | | Terraced two-bay two-storey house, built c.1904, having flat-roofed porch shared with neighbouring house Former coast guard house | This house forms part of a terrace of former coastguard houses standing close to the seafront. The render details, particular in the quoins and window surrounds, makes them a landmark in the harbour area of the town and the retention of timber sash windows enhances this house. | Connemara | CLIFDEN | X:65355 Y:250465 |  |




| | | | | | | | | |
|------|----------|-------------|---|---|-----------|---------|---------------------|--|
| 3290 | 30325014 | | Terraced two-bay two-storey house, built c.1904, having flat-roofed porch shared with neighbouring house. Former coast guard house. | This house forms part of a terrace of former coastguard houses standing close to the seafront. The render details, particular in the quoins and window surrounds, makes them a landmark in the harbour area of the town and the retention of timber sliding sash windows enhances this house. | Connemara | CLIFDEN | X:65359 Y:250467 |  |
| 3291 | 30325015 | | End of Terrace 2 bay 2 storey house, built c.1904, having flat-roofed porch shared with neighbouring house. Former coast guard house. | This house forms part of a terrace of former coastguard houses standing close to the seafront. The render details, particular in the quoins and window surrounds, makes them a landmark in the harbour area of the town and the retention of timber sliding sash windows enhances this house. | Connemara | CLIFDEN | X:65359 Y:250467 |  |
| 3293 | 30325020 | The Central | The Central End-of-terrace three-bay three-storey former house, built c.1880, now in use as public house and guesthouse | This building, with its fine render detailing, contributes ornamentation to Main Street and is one of the most distinctive buildings in Clifden. Its symmetrical façade is pleasing and emphasised by the position of chimneystacks and the bay windows. | Connemara | CLIFDEN | X:65841 Y:250588 |  |




| | | | | | | | | |
|------|----------|-----------------|---|---|-----------|------------|---------------------|--|
| 3299 | 30404904 | Aillebrack Quay | Aillebrack Quay - Ashlar limestone block L-plan quay, built c.1820, with slipway at south end of north-west elevation, and with later quay to north-west. | This quay is of functional and historical importance in relation to the maritime history of the area. It is a reminder of the maritime activities of local fishermen and is an essential communication link for the nearby islands. It displays fine local craftsmanship, the quality and quantity of stonework hinting at the expense of this undertaking. It makes a fine contribution to the architectural heritage of the locality. | Connemara | AILLEBRACK | X:59294 Y:241542 |  |
| 3300 | 30404905 | Doohulla Pier | Doohulla Pier - Coursed rubble limestone L-plan quay, built c. 1820, having rounded terminus to south-east end and battered causeway to north-west. Iron rings and recent steel ladders to north-east and steel railings. Conical bollard to south-east of pier | This quay is of functional and historical importance in relation to the maritime history of the area. It is a reminder of the maritime activities of local fishermen and forms part of a modest maritime commercial complex. It displays fine local craftsmanship, the quality and quantity of stone work hinting at the expense of this undertaking. It makes a fine contribution to the architectural heritage of the locality. | Connemara | | X:64038 Y:242155 |  |
| 3302 | 30403505 | | Freestanding S-plan quay, built c.1867, with bowed terminus, and creating two artificial harbours. | It is evident that considerable effort went into the construction of this pier which is attested to by the size of the large cut limestone blocks of which it is constructed. This quay performs the important role of protecting boats for the local community which grouped together to raise funds for reconstruction of the pier after a storm in 1991 which almost destroyed the quay walls. It retains many interesting features such as the granite mooring posts, iron mooring rings and stone steps, all of which contribute to the functionality and aesthetic quality of the quay. | Connemara | DRIMMEEN | X:61389 Y:250282 |  |




| | | | | | | | | |
|------|----------|-------------------|--|--|-----------|----------------|---------------------|--|
| 3303 | 30403514 | | Freestanding trapezoidal-plan limestone quay, built c.1850, having battered rubble walls and additional rubble slipway to south, creating small harbour within sheltered cove | This quay is a functional but striking feature of the area and utilises a natural cove with deeper water available to the east. It may have been built by the owners of Ballinaboy House. The pier would have provided ample shelter and mooring for small scale boats that would have been used for fishing and leisure activities. | Connemara | | X:65911 Y:248231 |  |
| 3304 | 30403516 | Ballinaboy Bridge | Ballinaboy Bridge Triple-arch rubble limestone road bridge, built c.1820, having rubble walls, rubble voussoirs to segmental arches, triangular cutwaters with concrete reinforcement to base, | An attractive bridge probably built after Alexander Nimmo's coastal road that runs to the east. This bridge is an important part of the road infrastructure of west Galway and would have been one of the first steps in the upgrading of the local bridle tracks to actual roads which would help in the development of Connemara and more importantly the new towns at John D'Arcy's Clifden and Alexander Nimmo's Roundstone. | Connemara | ARDAGH | X:66036 Y:247869 |  |
| 3305 | 30403601 | | Single-arch railway bridge, built c.1895, with sloping abutments to each elevation. Now disused | This well constructed bridge is one of many along this disused railway line and attests to the expansion of the communications and transport networks in this region in the late nineteenth and the early part of the twentieth centuries. The skilled workmanship is obvious in both the string course and red brick voussoirs. | Connemara | GOWLAN WEST | X:68707 Y:250082 |  |




| | | | | | | | | |
|------|----------|--|--|--|-----------|--------------|---------------------|--|
| 3307 | 30403517 | | Rubble limestone pier, built c.1830, constructed on bedrock with slightly battered faces and with recent concrete steps to north elevation. Pier surface consists of beach cobbles and concrete with three limestone mooring bollards. Further drystone walling to base of quay and at south-east side of harbour. Three-bay single-storey vernacular building located to west of quay | This stone quay attests to the maritime history of Connemara. It is in a good state of repair and continues to be used by small boats. | Connemara | DERRIGIMLAGH | X:64761 Y:247344 |  |
| 3308 | 30402207 | | Freestanding cast-iron water hydrant, installed c.1870, comprising fluted cylindrical shaft with moulded neck and base, fluted cap with acorn finial. | This interesting roadside feature at Cleggan is a simple functional feature that formerly gave the local community a supply of water. It is enhanced by the clever use of simple decoration such as fluting and an acorn finial. | Connemara | KNOCKBRACK | X:60324 Y:258247 |  |
| 3309 | 30402209 | | 1-arch rubble limestone road bridge, c. 1810 ; Round arch with roughly-dressed voussoirs, roughly coursed walls & rubble stone approaches, with replacement copings of beach cobbles & rubble stone to parapets. | This attractive bridge is situated in a picturesque location near Cleggan Bay. It has a simple classic design that is enlivened by the lighter-coloured voussoirs. | Connemara | CLEGGAN | X:61388 Y:258380 |  |




| | | | | | | | | |
|------|----------|-------------------|--|---|-----------|-------------|---------------------|--|
| 3310 | 30402210 | Garraunbaun House | Garranubaun House - Detached five-bay two-storey house, built 1852, having two-bay side elevations, having slightly lower two-storey returns to rear, with further lower lean-to addition and single-storey addition to south return, and single-storey lean-to between returns. | This small country house, with panoramic views over the Twelve Pin Mountains, has a pleasing well designed fenestration with diminishing windows. It is enhanced by the retention of timber sash windows, tooled stone sills. The various additions are typical of such houses and add to its interest. | Connemara | GARRAUNBAUN | X:66301 Y:257523 |  |
| 3313 | 30402317 | Traheen Bridge | Double-arch limestone road bridge, built c.1840, with segmental arches having rusticated voussoirs, gunnelled soffits, snecked stone walling and piers having tooled impost and flanked to landward ends by rusticated dressed buttresses | Spanning the Traheen River, this is an imposing and well executed road bridge and a vital component of the area's road infrastructure. The fine limestone stonework displayed in features such as the voussoirs and cutwaters enlivens this engineering structure. | Connemara | ATTIROWERTY | X:68857 Y:256676 |  |
| 3314 | 30402318 | | Freestanding quay, built c.1860. Dressed limestone rubble walls with limestone coping stones and rubble stone core incorporating bedrock. Limestone flag steps set into east and west elevations. Gravel surface with tooled limestone mooring posts | Located on the southern shore of Barnaderg Bay, this well built quay is a reminder of the importance of the maritime history of this area. The well executed design incorporating large portions of bedrock is also of technical and architectural merit. | Connemara | KEELKYLE | X:69719 Y:257453 |  |




| | | | | | | | | |
|------|----------|---|--|---|-----------|-------------|---------------------|--|
| 3315 | 30329004 | Keelkyle Bridge | Single-arch road bridge spanning River Owenga, built c.1810 | This road bridge, though simple in design, is an excellent demonstration of the quality of nineteenth-century workmanship and engineering. The well worked voussoirs, tooled limestone blocks and snecked finish enhance the appearance of the bridge, a vital component in the communications network between Clifden and Letterfrack. | Connemara | KEELKYLE | X:70142 Y:257409 |  |
| 3316 | 30329008 | Letterfrack Industrial School Graveyard | Letterfrack Industrial School graveyard, c. 1890 containing marked burials of 78 children, of whom 61 died in the Christian Brothers' industrial school nearby. Burials marked by heart-shaped stones on stone slab. | This sombre graveyard contains the interred remains of seventy-eight young boys, sixty-one of whom died in the adjacent industrial school run by the Christian Brothers. The graveyard was recently restored to honour the memory of the children, many of whose short lives were blighted by appalling mistreatment. | Connemara | LETTERFRACK | X:71148 Y:257570 |  |
| 3317 | 30329011 | | Three-bay single-storey Quaker meetinghouse, built c.1850, with additions to north-east and south-west. | This small and simple structure is notable for its tooled stone window surrounds and sills and double sash windows. It was built by the Quakers James and Mary Ellis as a meetinghouse, but also served as a school. After the Ellis family left, their rented estate was sold to John Hall who used it as a Church of Ireland Church in 1857. When the Christian Brothers acquired the site, they used the building as a Catholic chapel until 1925 after which time it functioned, until recently, as a courthouse. | Connemara | LETTERFRACK | X:71083 Y:257610 |  |




| | | | | | | | | |
|------|----------|-----------------|--|--|-----------|-------------------|---------------------|--|
| 3322 | 30401004 | | Single-arch road bridge, built c.1840, over Tooreena Stream. Coursed rusticated limestone block walls, with horseshoe arch and having stone block buttresses to ends. | This picturesque bridge is an important part of the region's road infrastructure. Its simple form is enhanced by the rusticated stone construction and is further enlivened by the flanking buttresses and string course. | Connemara | TOOREENA | X:70404 Y:261936 |  |
| 3328 | 30402305 | Tullywee Bridge | Tullywee Bridge - Freestanding 1-span road bridge, built c.1840. Segmental arch with roughly dressed limestone rubble walling, voussoirs, string course and parapets with rustic rubble copings. | This well executed bridge, although of a simple design, is an important feature of the demesne attached to Kylemore Abbey. Its single arch is enhanced by the string course and well-crafted imposts. | Connemara | POLLACAPPU L | X:73019 Y:258553 |  |
| 3329 | 30401102 | | Single-arch limestone block road bridge, built c.1820, over Owenwee River. Comprising tall segmental arch with rubble stone voussoirs, imposts and soffit. | This structure is one of a group of distinctive stone bridges in this part of Connemara having a tall, narrow arch and abutments with stepped profiles. Its well crafted construction has resulted in its good state of preservation. The bridge is further enhanced by the contrasts between the stonework of the parapets, the arch and the abutments. | Connemara | DERRYNACLEI GH | X:82707 Y:261204 |  |




| | | | | | | | | |
|------|----------|-------------------|---|--|-----------|------------------|---------------------|--|
| 3330 | 30401103 | Tullyconor Bridge | Tullyconor Bridge - Single-arch limestone road bridge, built c.1820, spanning Bunowen River. Comprising round arch with rubble stone voussoirs and gunnelled soffit. Lightly dressed rubble stone piers with flanking stepped-profile buttresses. | This bridge is a fine example of early nineteenth-century engineering and craftsmanship and is one of a group of bridges in Connemara having stepped abutments to a single arch. The arch of this bridge is solidly constructed and the structure is enhanced by the flanking buttresses and the string course which create a visual frame around the arch. | Connemara | TULLYCONOR | X:82351 Y:260813 |  |
| 3331 | 30401104 | Owenduff Bridge | Owenduff Bridge - Single arch rubble stone road bridge, built c.1820, over Owenduff River. Comprising segmental arch with rubble stone voussoirs | This bridge, similar to that to the north-east, is a fine example of early nineteenth-century engineering that uses locally sourced stone, blending the bridge into the countryside. The exposed bedrock has been used to create the springing for the arch. The visual effect of the stone arch is complemented by the radial arrangement of masonry to the spandrels. | Connemara | BUNOWEN | X:81041 Y:259599 |  |
| 3332 | 30403610 | Cloonbeg Bridge | Cloonbeg Bridge - Single-arch road bridge, built c.1810, spanning Owenmore River. | This bridge attests to the expansion of the road network in the early nineteenth century and thereby also increased the possibility to improve commerce and communications in an area that was up until then difficult to traverse. It is solidly constructed to serve its function, but with finer details to the piers and string course it also has an aesthetic value. | Connemara | BALLYNAHINC H | X:75871 Y:246584 |  |




| | | | | | | | | |
|------|----------|---------------------|--|--|-----------|----------|---------------------|--|
| 3333 | 30403611 | | Single-arch road bridge, built c.1810, spanning Owenmore River. | This bridge attests to the expansion of the road network in the late eighteenth and early nineteenth centuries. Its well-made stonework is notable. | Connemara | CLOONBEG | X:75905 Y:246571 |  |
| 3334 | 30403612 | | Double-span railway bridge, erected 1895, now disused. Land ends of bridge comprise broken-coursed rubble limestone revetments with flanking parapets and having margined rock-faced quoins, string course and copings, and flanked by sloping buttresses. | This rail bridge serves to illustrate the expansion of the rail network in the country at the end of the nineteenth century and the opening up of further areas of trade and commerce. The use of stone and steel as materials of construction attest to the strength of economy and industry in the late Victorian era. | Connemara | CLOONBEG | X:75922 Y:246506 |  |
| 3336 | 30403609 | Ballynahinch Castle | Ballynahinch Castle - Quadrant south entrance gateway to Ballinahinch Castle, built c.1850, with vehicular entrance and one pedestrian entrance. | This imposing gateway is indicative of the wealth, influence and importance of the Ballynahinch estate. The gateway forms a significant group with the accompanying gate lodge. Good-quality craftsmanship is evident in the stonework and ironwork. | Connemara | CLOONBEG | X:76636 Y:246875 |  |




| | | | | | | | | |
|------|----------|---------------------|--|--|-----------|----------------|---------------------|--|
| 3337 | 30403605 | Ballynahinch Castle | Ballynahinch Castle Single-arch estate bridge, built c.1775, and incorporating stone-walled revetment carrying roadway over Owenmore River | This splendid estate bridge carries the eastern estate entrance road to Ballynahinch Castle over Owenmore River. It has many fine architectural features such as the finely dressed piers and coping and the unusual passageway under the road. | Connemara | KILLEEN | X:76505 Y:247153 |  |
| 3339 | 30403702 | Ballinfad School | Ballinfad School Detached four-bay single-storey T-plan former school, built 1830, with central two-bay entrance projection to front added 1925. Now in use as house | This building is a typical example of an early nineteenth-century rural school house, with an early twentieth-century addition, the latter constructed after the formation of the Free State in 1922. The school has been converted to a house and still retains much of its historic fabric, such as the varied timber windows and doors. | Connemara | BALLINAFAD | X:79124 Y:246691 |  |
| 3340 | 30403701 | | Single-arch limestone bridge over Owenmore/Ballynahinch River, built c.1830. Rusticated voussoirs to segmental arch, rusticated coursed walls and gunnelled soffit. | This elegant road bridge crosses the Owenmore/Ballynahinch River at a stretch known as the canal. It is an important part of the communication network between Galway and Clifden on the route originally known as the New Centre Connemara Road, designed by Alexander Nimmo. The structure displays a variety of stoneworking techniques and the short buttresses are particularly well crafted. | Connemara | Gleann Chóchan | X:80250 Y:247495 |  |




| | | | | | | | | |
|------|----------|--|--|--|-----------|-----------------|---------------------|--|
| 3342 | 30402405 | | Single-arch limestone road bridge, built c.1850, spanning tributary of Muinaboy River. Segmental arch with roughly dressed voussoirs and coursed snecked rubble walls and coursed rubble soffit. | This is a good example of modest mid-nineteenth-century engineering that forms a vital transport and communication link between the Maumturk and Twelve Pin Mountains. It is aesthetically pleasing and retains its original quality, a testament to the skilled local craftsmanship. The snecked limestone block construction gives the bridge increased strength which is essential as the river is susceptible to flooding. | Connemara | Fionasclainn | X:84293 Y:254046 |  |
| 3343 | 30402404 | | Single-arch road limestone bridge, built c.1850, spanning Muinaboy River. Segmental arch with roughly dressed rubble stone voussoirs... | This is a good and quite intact example of mid-nineteenth-century engineering that forms a vital transport and communication link between the Maumturk and Twelve Pin Mountains. The bridge is aesthetically pleasing with the roughly squared voussoirs contrasting with the rubble walling and returns. It is comparable to other bridges in the area with the theme of return walls also providing buttressing. | Connemara | LETTERBRECK AUN | X:84079 Y:254339 |  |
| 3344 | 30402403 | | Single-arch limestone road bridge, built c.1850, spanning Tooreenacoona River, having segmental arch with roughly dressed voussoirs | This road bridge displays skilled local craftsmanship and well executed stonework. It is comparable to other bridges in the area with similarities evident in the splayed returns. It is an essential communication and transport link between the Maumturk and Twelve Pins Mountains, and provides a valuable insight into mid-nineteenth-century bridge building in rural Ireland. | Connemara | GLENINAGH | X:82430 Y:255514 |  |




| | | | | | | | | |
|------|----------|--|--|--|-----------|-------------------------|---------------------|--|
| 3345 | 30401201 | | Rectangular-plan pier , built c.1850, running north-south. Snecked limestone block construction having battered faces with concrete copings, flights of limestone steps and iron mooring rings to side elevations | This is an exceptionally well designed and executed pier displaying excellent masonry craftsmanship and aesthetic character in its snecked stone block construction and the finely built steps to each long elevation. It has some unusual features, including the low wall dividing the pier in two and the dug-out laneway which echoes a time when horse-drawn carts were the main source of transport. | Connemara | GLENNAGEVL AGH | X:88970 Y:263537 |  |
| 3346 | 30402501 | | Single-arch road bridge, built c.1860, spanning small river. Comprises round arch with margined rock-faced stone voussoirs and soffits, set in frame formed by dressed limestone block pilasters and base of parapet having corbel table to south elevation and split rubble stone to north elevation. | This well designed bridge is an integral part of the architectural heritage of north Connemara and continues to fulfil its original purpose, allowing passage between the mountains. It is a fine example of early nineteenth-century engineering with the skill of the workmanship that went into its building most obvious in the voussoirs, spandrels and corbel table. | Connemara | Na Grigíneacha | X:92669 Y:257538 |  |
| 3347 | 30401202 | | Single-arch limestone road bridge, built c.1850, over stream | This fine example of mid-nineteenth-century engineering demonstrates the variety of bridge construction to be found in Connemara. The varied treatments of the stone creates an aesthetically pleasing effect. The use of rusticated limestone for the voussoirs and copings contrasts with the local rubble stone elsewhere in the elevations. | Connemara | Muintir Eoghain Láir | X:90290 Y:259058 |  |




| | | | | | | | | |
|------|----------|--|--|--|-----------|-----------------|---------------------|--|
| 3348 | 30403707 | | Single-span cast-iron girder railway bridge, dated 1893, over Bealnacarra River | This example of late nineteenth-century engineering was erected for the Midland Great Western Railway Company and is part of the defunct Galway to Clifden branch. The structure was made by Joseph Westwood & Co. Engineers and Contractors, London. The bridge has been well maintained and is in good structural condition. | Connemara | Lios Uachtair | X:83471 Y:247593 |  |
| 3349 | 30403703 | | Railway bridge, built c.1895, over disused galway to Clifden railway line. | This is a finely constructed railway bridge, accomplished detailing evident in the quality of the string course and copings. It stands as a reminder of the now disused railway line from Galway City to Clifden. | Connemara | Lios Uachtair | X:85676 Y:247447 |  |
| 3351 | 30405107 | | Three-arch road bridge spanning Owengowla River, built c. 1860. Coursed rock-faced limestone construction with camber arches with voussoirs. | This road bridge displays skilled local craftsmanship, well executed stone-work and attention to detail, obvious in the arches, voussoirs and coping. It is an essential communication and transport link for the area and provides an insight into mid-nineteenth-century bridge-building in rural Ireland. | Connemara | LETTERSINN A | X:83109 Y:241253 |  |




| | | | | | | | | |
|------|----------|----------------|--|--|-----------|--------------|---------------------|--|
| 3353 | 30405105 | | Stepped rectangular-plan pier, built c. 1860, slightly raised to recessed seaward end, and having flights of granite steps to sheltered side of both parts | This well built and sturdy pier is a reminder of the former importance of maritime activities in the locality. It may have associations with the nearby Zetland Arms Hotel. It is picturesquely sited at the most sheltered inlet of Cashel Bay. | Connemara | | X:80526 Y:242155 |  |
| 3354 | 30405104 | The Kelp House | The Kelp House - Detached gable-fronted single-storey boathouse, built c.1800. Now vacant and formerly used as store for kelp | This well built and sturdy boathouse is associated with Captain T. Hazell of Doon House and is a reminder of the former importance of maritime activities in the locality. The use of exposed local granite roots the building in its locality. | Connemara | Dún Riacháin | X:79330 Y:242331 |  |
| 3356 | 30402503 | | Wall-mounted cast-iron letter box - with royal insignia of Queen Victoria, installed c.1890. | This is one of a series of mass-produced postboxes having a simple functional form which is enhanced by raised lettering. Such post boxes are becoming increasingly rare and are reminders of the earlier history of the postal service in Ireland and of the country's colonial past. | Connemara | Na Braonáin | X:93121 Y:255066 |  |




| | | | | | | | | |
|------|----------|----------------------|--|---|-----------|----------------------|----------------------|--|
| 3357 | 30403802 | Teernakill Bridge | Teernakill Bridge Single-span road bridge, built c.1830, with elliptical arch, spanning Failmore River | The bridge is both solidly constructed and aesthetically pleasing. It serves as a reminder of the quality of local craftsmanship exhibiting some exposed limestone blockwork. The location, in a picturesque setting and nestled amongst trees, further enhances the aesthetic character of this bridge. | Connemara | Tír na Cille Thuaidh | X:96188 Y:252080 |  A photograph of the Teernakill Bridge, a single-span road bridge with an elliptical arch, crossing the Failmore River. The bridge is surrounded by lush green trees and foliage. |
| 3359 | 30403903 | | Single-arch road bridge, built c.1830, spanning channel between arms of Ardderry Lough | This bridge carries the approach road to Maam Cross from the south, thus integrating the road network in Connemara. The bridge is in good condition and bracing plates have been added to reinforce the bridge with the increased traffic. | Connemara | LURGAN or SHINDILLA | X:97609 Y:246067 |  A photograph of a single-arch road bridge made of stone, spanning a channel between the arms of Ardderry Lough. The bridge is surrounded by greenery and a small building is visible in the background. |
| 3361 | 30405305 | The Quiet Man Bridge | The Quiet Man Bridge - Double-arch hump-back rubble-stone road bridge, built c.1800 | This unique bridge which sits in a picturesque landscape makes an important contribution to the architectural heritage of West Galway. Dating from the late eighteenth century, its good state of preservation attests to the craftsmanship of the builders who used only locally available stone during the construction. The location of the bridge at the end of Lough Adrehid affords excellent views of the surrounding mountains whilst the irregularity and rubble-stone construction distinguishes this bridge from others in the area. The bridge is also a famous tourist attraction as it is known as the 'Quiet Man Bridge' where the famous 1950s film 'The Quiet Man' was filmed. | Connemara | An Léim Thoir | X:105463 Y:242796 |  A photograph of the Quiet Man Bridge, a double-arch hump-back rubble-stone road bridge, built c.1800. The bridge is situated in a picturesque landscape with green hills and a small body of water in the foreground. |




| | | | | | | | | |
|------|----------|-----------|---|---|-----------|---------------|----------------------|--|
| 3363 | 30405302 | | Detached five-bay single-storey vernacular house, built c.1800, with attic | This house, along with its small collection of outbuildings, makes a fine contribution to the surrounding rural landscape. The retention of thatched roofs and timber sliding sash windows contribute to the significance of the buildings. | Connemara | LETTERFORE | X:104176 Y:243929 |  |
| 3365 | 30405304 | | Detached two-bay single-storey former schoolteacher's house, with dormer attic, built c 1880. | This aesthetically pleasing house contributes to the diversity of the architectural heritage of the area. The house was originally associated with Leam School close by. It retains historic fabric such as a slate roof and timber sash windows. The variety of windows enhances the character of the house whilst the unusual fenestration of the front elevation further enhances the building. A further point of interest is that the surrounding area is known as one of the locations used in the film 'The Quiet Man', the nearby bridge now known as 'The Quiet Man Bridge'. | Connemara | An Léim Thoir | X:105397 Y:242784 |  |
| 3366 | 30407601 | Mace Quay | Mace Quay - L-plan quay, built c.1860, having addition to south-west built c.1900. Uncoursed rubble stone walls to original quay. Coursed snecked granite blockwork to later addition with granite and concrete coping. | This well built and functional quay reflects the importance of maritime activities in this area. The varied masonry techniques also make it aesthetically pleasing. The two phases of the quay illustrate the expansion of trade in this area during the late nineteenth century. | Connemara | MACE | X:74282 Y:231691 |  |




| | | | | | | | | |
|------|----------|---------------|---|---|-----------|-------|---------------------|--|
| 3367 | 30407602 | Mace Pier | Mace Pier, built c.1880, having granite block walls, partly rebuilt in concrete | This small and functional pier reflects the importance of maritime activity to this area, while the design with drains on the pier surface and its battered southern elevation hint at the ferocity of winter storms this structure needs to endure. | Connemara | | X:74161 Y:231573 |  |
| 3368 | 30407604 | Ard West Quay | Ard West Quay - L-plan quay, built c.1895, in two phases | This quay, built in two phases is a very good example of maritime engineering and the skills of stone masons. It fits perfectly into the coastal panorama and is very pleasing to the eye. The main part of the quay compliments the earlier quayside well. | Connemara | | X:75053 Y:230996 |  |
| 3369 | 30407706 | Carna Quay | Carna Quay -Freestanding L-plan quay, built c.1880, with gantry and pump house additions to south and west elevations | This quay was built to facilitate the local fishing economy with later additions being associated with NUI Galway. The fine stone work adds to the character of the coastline in this area. | Connemara | Carna | X:78088 Y:230457 |  |




| | | | | | | | | |
|------|----------|-------------------|--|--|-----------|---------------|---------------------|---|
| 3371 | 30407708 | Ardmore Quay | Ardmore Quay L-plan quay, built c.1880, with store to south. | This striking quayside was built to protect the local fishing boats from the ravages of the sea and forms an important part of the character of the small sandy bay which it defends. | Connemara | An Aird Mhóir | X:81769 Y:229269 |  A photograph of the Ardmore Quay, a long, narrow stone structure extending into a sandy bay. Several small fishing boats are moored along the quay. The sky is overcast. |
| 3372 | 30407705 | Cé Chill Chiaráin | Cé Chill Chiaráin - Freestanding L-plan quay, built c.1880, with associated buildings to north-west, two slipways to north | This extensive quayside is a striking landmark of the Kilkieran landscape and was built to facilitate the transport of material related to the kelp industry - in particular loading ships bound for Scotland in the middle to late nineteenth Century. A kelp factory is still in operation adjacent to the quay. | Connemara | | X:84597 Y:231494 |  A wide-angle photograph of the Cé Chill Chiaráin quay, showing a long, low stone structure along a grassy bank. Several boats are moored along the quay. The sky is blue with scattered clouds. |
| 3373 | 30406401 | Gowlabeg Bridge | Gowlabeg Bridge - Single-arch stone bridge, built c. 1820 with granite rubble with cast-iron tie-plates | This is a well built bridge reflecting the expansion of the road networks in the more remote districts of Ireland in the early years of the nineteenth century. | Connemara | Gabhla | X:81555 Y:239177 |  A photograph of the Gowlabeg Bridge, a single-arch stone bridge crossing a river. The bridge is built with rough-hewn stone and has a small archway. The water is dark and reflects the sky. |




| | | | | | | | | |
|------|----------|------------------------------|--|--|-----------|----------------|---------------------|--|
| 3374 | 30406402 | | Detached single-bay single-storey outbuilding with Pitched thatched roof, built c.1860. | This vernacular outbuilding is one of a distinctive series in West Galway. It is a small and modest building attesting to the relative simplicity of vernacular architecture. | Connemara | Gabhla | X:81497 Y:239123 |  |
| 3375 | 30405108 | Bunnahown / Gowlamore Bridge | Bunnahown / Gowlamore Single-arch road bridge spanning Owengowla River, c. 1820 | This road bridge displays skilled local craftsmanship, well executed stone work and attention to detail, obvious in the three arches, voussoirs and coping. It is an essential communication and transport link for the area and provides an insight into early nineteenth-century bridge-building in rural Ireland. | Connemara | Bun na hAbhann | X:81822 Y:239772 |  |
| 3377 | 30406507 | Camus School | Camus School - Detached four-bay single-storey former national school, built 1876, with gable-fronted porch to side (north-west) elevation | This small former national school reflects the relationship between the community and the church in seeking to educate the children in this rural area. The building has retained much of its original form and character despite the recent use of some modern materials. | Connemara | Camas Uachtair | X:97139 Y:237211 |  |




| | | | | | | | | |
|------|----------|--|---|---|-----------|---------------------------------|---------------------|--|
| 3378 | 30407803 | | Elongated irregular U-plan quay, built c.1890. - Drystone granite rubble construction | This relatively industrial scale quayside reflects the former importance of maritime commerce, from fishing to loading and unloading cargo and its importance to the surrounding community. | Connemara | | X:96156 Y:232989 |  |
| 3379 | 30407710 | | Detached thatched five-bay single-storey vernacular house, built c.1820. | This fine vernacular house has retained much of its original character and detailing. Located next to a quayside, it enjoys fine views to the south and west, and adds greatly to the scenic character of the area in which it is situated. | Connemara | Leitir Calaidh | X:87121 Y:228109 |  |
| 3380 | 30407807 | | Freestanding painted cast-iron water hydrant, installed c.1890. | This functional hydrant is enlivened by the fluting detail to both shaft and cap and is nicely finished by its decorative acorn finial. | Connemara | Leitir Móir [T: Leitir Móir] | X:89687 Y:227869 |  |




| | | | | | | | | |
|------|----------|--------------------|---|--|-----------|--|---------------------|--|
| 3381 | 30407806 | | Curvilinear causeway incorporating small island towards south-west end concrete bridge span, built c.1895, to south-west. | This extensive causeway was built to improve communications and commerce with up the relatively isolated communities of Annaghvaan, Leitir Mhór and Gorumna. This piece of maritime engineering is of technical interest as well as being a structure of aesthetic interest. | Connemara | | X:91070 Y:229534 |  |
| 3382 | 30407805 | | T-shaped quay, built c.1820, with causeway- Battered rubble granite walls with granite coping | This well constructed quayside has an unusual appearance that adds aesthetic as well as technical interest to the structure. The structure thus also adds to the variety of the coastal structures along the Connemara coast. | Connemara | | X:91773 Y:230181 |  |
| 3383 | 30407804 | Bealadangan Bridge | Bealadangan Bridge - Curvilinear causeway, built c.1895, of drystone construction with double-span concrete bridge | This rather extensive causeway was constructed to improve communications and commerce with the relatively isolated communities at Annaghvaan, Leitir Mhór and Gorumna. This piece of maritime engineering is of technical interest as well as being an aesthetically pleasing structure. | Connemara | | X:91919 Y:230359 |  |




| | | | | | | | | |
|------|----------|----------------------|--|--|-----------|--|---------------------|--|
| 3384 | 30407809 | Carrickalegan Bridge | Curvilinear causeway, built c.1895, comprising battered dry-stone walls with raised central section and two twin concrete bridge spans | This bridge was constructed to improve communications and commerce with the relatively isolated communities of Leitir Mhór and Gorumna. The structure is of technical interest and was built over the site of a former track way or fording place. | Connemara | | X:89574 Y:227442 |  |
| 3385 | 30409001 | Maumeem Quay | Maumeem Quay - S-plan quay with recent slipway to west end, built c.1820. | This well constructed and aesthetically pleasing quay reflects the importance of maritime trade to this at a time before there was any comprehensive road network. | Connemara | | X:89769 Y:226724 |  |
| 3386 | 30409002 | | Quay, built c.1860, with battered dry-stone road revetment forming small harbour area | This small quayside reflects the former importance of maritime trade to the local economy. | Connemara | | X:87836 Y:225826 |  |




| | | | | | | | | |
|------|----------|--|---|--|-----------|-------------|---------------------|--|
| 3388 | 30409004 | | Quay, built c.1860, comprising battered dry-stone granite blocks with large stone block surface | This rather rudimentary but well built quay is reflective of the importance of the maritime industry to this area. | Connemara | | X:89745 Y:225258 |  |
| 3389 | 30409015 | | Wall-mounted cast-iron post box installed c.1885, | This type of late Victorian post box is becoming increasingly rare. It highlights the period when Ireland was a colony of the British empire. Although mass-produced, the post box has decorative detailing which, along with its historical value, makes this item an important part of the local heritage. | Connemara | Tír an Fhia | X:89081 Y:225582 |  |
| 3392 | 30407811 | | Detached Thatched four-bay single-storey vernacular house, built c.1800, | This small rural house is a fairly typical example of the local vernacular building tradition, and retains a thatched roof. The painted quoins have also become a traditional feature, adding decorative interest. | Connemara | Cladhnach | X:95724 Y:227418 |  |




| | | | | | | | | |
|------|----------|-----------------|--|---|-----------|----------------------------|---------------------|--|
| 3393 | 30407810 | Crusheen Bridge | Single-arch road bridge, built c. 1860, having roughly coursed rubble stone walls and abutments. Recent dry-stone revetment. | Well constructed and proportioned bridge that greatly adds to the coastal scene of the area. It also reflects the expansion of the road network to the more remote areas of the country during the mid-nineteenth century. | Connemara | Cladhnach | X:96095 Y:227646 |  |
| 3394 | 30409012 | | Dog-legged pier slipway to east extent and recent concrete block-built store to west end | This well constructed mass concrete pier is enhanced by the dressed limestone coping and mooring posts. This pier is associated with the nearby coastguard station and the group is of social, economic and historic significance for the region. | Connemara | | X:96544 Y:222834 |  |
| 3395 | 30409105 | | Detached four-bay single-storey vernacular house, built c.1800, having single-bay addition to east gable | This house nestles in undulating countryside and is an eye-catching feature because of its thatched roof, the original layers of thatch being visible under the present reed. Original relatively small window and door openings, and opposite doorways have been retained, maintaining the character of the house. | Connemara | An Bhanrainn Bhan Theas | X:98301 Y:222542 |  |




| | | | | | | | | |
|------|----------|------------------------|--|---|-----------|---------------------|----------------------|--|
| 3396 | 30409107 | | Wall-mounted cast-iron letter box installed c.1890, bearing crown and royal insignia of King Edward VII | This is a typical late nineteenth-century rural post box which remains in use. It is an example of mass-produced cast-iron of simple design and enhanced by the use of raised lettering and royal cipher which also acts as a reminder of when Ireland was a colony of the British Empire. The founder's name also features on the face of the post box W. T Allen & Co, London (1881-1955), who started manufacturing post boxes for the Crown in 1886. | Connemara | An Cartúr Leathan | X:102612 Y:222126 |  |
| 3397 | 30407903 | Scoil Nioclás Naomhtha | Scoil Nioclás Naomhtha - Detached three-bay single-storey former school, built c.1890, with attic-storey | This former school, situated within its own grounds beside a river, is of a similar plan and layout to other rural schools within Galway and across Ireland and retains some of its historic fabric including tooled limestone sills and a wrought iron swinging gate characteristic of many such schools. The building would have been an important educational centre for the local rural community who otherwise would have had to travel great distances for education facilities. The building also has some artistic detail with decoratively cut rafters projecting from the eaves which enhance the facade. | Connemara | Gleann Mhac Muirinn | X:101671 Y:229386 |  |
| 3398 | 30407901 | | Formoyle Lodge Detached irregular-plan three-bay two-storey lodge, built c.1875, | This picturesque lodge, located in the wilds of Connemara with extensive views over the Twelve Pins and Maamturk mountains, was originally built as part of the Ballynahinch Estate by the Berridge family as a sporting lodge. The house is skilfully constructed using rusticated stone blocks and two types of masonry to interesting effect. The use of red brick to highlight details around the building creates a pleasing contrast with the natural stone, enhancing the aesthetic character of the building. Care and attention to detail is evident with the design of the earlier extensions which mimic the original house and some of the recent extensions keep in touch by also using natural stone. | Connemara | Gleann Mhac Muirinn | X:102999 Y:232256 |  |




| | | | | | | | | |
|------|----------|--|---|---|-----------|---------------------|----------------------|--|
| 3399 | 30407902 | | Detached four-bay single-storey former gamekeeper's house, built c.1890, now used as a workshop | Originally built as a game keepers house for the Ballynahinch estate for the Berridge family. The role of the gamekeeper was an important one in a shooting estate like Ballynahinch and the building forms an important part of the architectural heritage of County Galway. The fabric of the building using concrete and corrugated-iron would have allowed for a rapid construction and has survived this long in good condition. It is also an unusual construction method for this area of Galway as stone is the preferred choice. | Connemara | Gleann Mhac Muirinn | X:102988 Y:232138 |  |
| 3400 | 30409109 | | Freestanding round-plan kelp kiln now ruined. Coursed rubble granite walls with possible flue | Kelp kilns are a feature of Atlantic coasts, though they rarely survive intact. They would have been an important asset to the local community, providing valuable employment. Black seaweed was gathered and burnt in the kilns to produce kelp which was sold to agents and used in the bleaching of linen and the manufacture of glass. These kilns are well situated on an elevated area of bedrock and were located close to a small harbour to which the harvested seaweed would have been brought. | Connemara | Cor na Rón | X:104333 Y:221300 |  |
| 3405 | 30405306 | | Detached thatched three-bay single-storey vernacular house, built c.1800, with lean-to shed extension | This is a good example of a typical thatched house of the district. The retention of a thatched roof and relatively small window openings helps preserve the vernacular character of the building. The gardens and road boundary serve to enhance the setting of the house and outbuildings. | Connemara | GLENGOWLA WEST | X:106978 Y:242116 |  |




| | | | | | | | | |
|------|----------|--------------------|---|---|-----------|--------------|----------------------|--|
| 3406 | 30404002 | Gortdrishagh House | Gortdrishagh House - Detached three-bay two-storey L-plan house, built c.1870, having projecting end bay to front elevation with flat-roofed canted-bay projection, open porch to re-entrant corner, three-bay north-west side elevation having canted-bay window, and with block at south-east built c.1990 and matching original house and having canted-bays to ground floor | Gortdrishagh House is a relatively late small country house on the southern shore of Lough Corrib. Its form is typical of its era and is considerably enhanced by the variously made projections and the colonnaded porch. The retention of timber sash windows and panelled door adds to the interest of the building as does the well constructed and detailed later block. The lakeside setting and accompanying harbour and fine landscaped gardens provide interesting context. House refurbished 2012-2013. | Connemara | GORTDRISHAGH | X:111193 Y:246467 |  |
| 3407 | 30405401 | | Single-arch stone road bridge, built c. 1870, comprising segmental arch with flanking battered buttresses. | This fine example of mid-nineteenth-century engineering is in a good state of preservation. The design is aesthetically pleasing with the contrast between the voussoirs and other parts of the bridge. The battered buttresses are an important structural element and also contribute to the distinctive appearance of the bridge. | Connemara | BARRUSHEEN | X:112038 Y:244219 |  |
| 3408 | 30405402 | | Detached thatched four-bay single-storey vernacular house, built c.1800, having recent porch to front elevation and two-bay flat-roof extension to north-west end | This thatched house is representative of west Galway and retains features typical of vernacular houses, such as small window openings with timber sash windows and a low chimneystack. It is one of a very few thatched houses surviving in the district. | Connemara | TULLYVRICK | X:111989 Y:243791 |  |




| | | | | | | | | |
|------|----------|------------------|---|--|-----------|-------------------|----------------------|--|
| 3410 | 30405405 | | Detached thatched five-bay single-storey vernacular house, built c.1800, having flat-roof extension to rear. | This thatched house, unusually long for west Galway, has retained essential features of Irish vernacular architecture, such as the relatively small window openings, thick battered walls, low chimneystacks and simple roof detailing. | Connemara | GORTREVAG H | X:113853 Y:241967 |  |
| 3411 | 30402708 | Carrick Lodge | Carrick Lodge - Detached three-bay two-storey house, built c.1860, with flat-roofed side-entry porch to front and three-bay side elevations | This is a pleasingly proportioned and notable house in the landscape, visually benefiting from the large central chimney that caps the original slate roof, the latter being supported by decorative modillions. Manicured gardens and large deciduous trees surround the house and add considerably to its setting. | Connemara | An Charraig Thoir | X:107170 Y:252881 |  |
| 3412 | 30402601 | Cornamona Bridge | Cornamona Bridge - Single-arch ashlar limestone road bridge, built c.1840, spanning Dooghta/Cornamona River having elliptical arch | This bridge is a fine example of early nineteenth-century engineering and demonstrates the high level of available workmanship and skill. This is most obvious in the tooled limestone blocks. The bridge remained passable despite being damaged by a Republican bomb during the Civil War of the 1920s. The chamfered limestone voussoirs and flared buttresses enhance the aesthetic character of the bridge. | Connemara | An Charraig Thiar | X:103954 Y:252609 |  |




| | | | | | | | | |
|------|----------|--|---|--|-----------|-----------------|----------------------|--|
| 3414 | 30402703 | | Detached L-plan three-bay two-storey former constabulary barracks, built c.1880. | This former constabulary barracks retains most of its original features and character. The façade is accentuated by several key features such as carved bargeboards and finials, two-storey canted-bay windows and the contrast between the square-headed windows and the single round-headed bipartite window. Its use as a constabulary barracks adds social history interest to the building. | Connemara | An Fhaiche | X:109293 Y:256024 |  |
| 3415 | 30402707 | | Detached L-plan two-storey former dispensary, built c.1860, having four-bay first floor and five-bay ground floor | This modest but attractive house is of typical rural nineteenth-century style and form. It is enhanced by the retention of timber sash windows and its slate roof. The non-uniform arrangement of windows gives the façade a distinctive appearance. | Connemara | An Roisín Thiar | X:109539 Y:255686 |  |
| 3425 | 30402711 | | Detached gable-fronted single-storey former smithy, built c.1850, currently disused. Pitched slate roof with concrete copings to gables | This former smithy is defined by its roughly cut randomly coursed stone walls and by its distinctive horseshoe form to the main entrance, the shape of which also advertises the purpose of the building. The tooled limestone horseshoe surround and panel above add decorative quality to a distinctive building which holds a prominent position in the vicinity of Cong and the Ashford Castle estate. | Connemara | Creig an Rí | X:114391 Y:255587 |  |




| | | | | | | | | |
|------|----------|--|--|---|-----------|-----------------------|----------------------|--|
| 3426 | 30402712 | | Single-arch limestone road bridge, built c.1860, having segmental arch with dressed voussoirs, walls and piers | This road bridge, though simple in design, reflects the attributes of good nineteenth-century engineering. The voussoirs contrast with the rusticated coping stones and enhance the bridge's appearance. The rougher coping stones help the bridge to blend into its setting. | Connemara | Creig an Rí | X:114465 Y:255586 |  |
| 3429 | 30405404 | | Freestanding cast-iron water pump, manufactured c.1880, | This is a rare surviving water pump from the late nineteenth century. It exhibits artistic detailings in its design which enhances the aesthetic appearance of an otherwise functional object. This object would have played an important role in the nineteenth and twentieth centuries by providing a communal water source to this rural area. | Connemara | PORRIDGETO WN WEST | X:116500 Y:240704 |  |
| 3430 | 30406815 | | Freestanding cast-iron water pump, erected c.1880. | This late nineteenth-century water pump exhibits artistic detailing in its design including a banded shaft and cap and a curved cow-tail handle which enhance the aesthetic appearance of this functional object. The concrete troughs to the front and rear attest to its role as a water supply for animals. The simple plain bucket grip to the spout indicates its importance in the nineteenth and twentieth centuries for the provision of a communal water source to the rural area. | Connemara | ROSSCAHILL WEST | X:116710 Y:239048 |  |




| | | | | | | | | |
|------|----------|-------------------|---|---|-----------|--------------------|----------------------|--|
| 3431 | 30406802 | | Freestanding cast-iron letter box, erected c.1910. | This cast-iron post box forms an attractive addition to the surrounding landscape. The post box was a vital part in the communication for the local rural community. This type of box is increasingly rare in Ireland. | Connemara | ROSS DEMESNE | X:117138 Y:238411 |  |
| 3437 | 30408103 | Laughil Bridge | Laughil Bridge - Single-span rubble stone road bridge, built c.1830, having single camber-headed arch. | This stone-built road bridge is an important part of the road infrastructure of County Galway. Its tooled limestone creates a visual and textural contrast against the rubble stone spandrels and enhances the overall aesthetic character of the structure. | Connemara | Leamhchoill | X:118665 Y:229841 |  |
| 3439 | 30409304 | Carraig Mór House | Carraig Mór House - Detached L-plan three-bay two-storey house, built c. 1860, having slightly lower two-storey projecting entrance bay | The imposing and impressive scale of this house is typical of larger nineteenth-century domestic architecture. The appeal of the building is increased by its distinctive form including a box bay, elaborate roof and chimneystack array. Its retention of elaborate detailing to the walls and openings adds to its appeal. The design and massing of this house, combined with its coastal and roadside setting, makes it a landmark on the main road west along Galway Bay. | Connemara | Na Forbacha Garbha | X:120407 Y:222617 |  |




| | | | | | | | | |
|------|----------|---------------------|---|---|-----------|-------------------|----------------------|---|
| 3440 | 30408104 | Killeen House | Killeen House - Freestanding 5-bay 2-storey house with dormer attic substantially with limestone 2-storey box-bay, built 1837, substantially refurbished in 1963, | This imposing building is situated on an elevated area of land with a fine view extending out to Lough Corrib. The facade of the building is greatly enlivened by the retention of the original crenellated bay. The building has an impressive entranceway with decorative stone finials to the piers and impressive wrought-iron gates. | Connemara | KILLEEN | X:126210 Y:228806 |  A large, white, two-story house with a crenellated bay and a prominent entrance, set on a green lawn. |
| 3441 | 30408201 | Glenloe Abbey Hotel | Glenloe Abbey Hotel - Detached 5-bay 2-storey former country house over half-basement, built 1740, restored 1984. | This impressive and imposing former country house, the ancestral home of the French Family, is typical of larger eighteenth-century demesne dwellings evident throughout Ireland. The building has a distinctive form including a canted bay and grand entrance flight of steps. The retention of the elaborate door surround and the impressive landscape siting add to its architectural value. | Connemara | KENTFIELD | X:126838 Y:228296 |  A large, grey, two-story building with a prominent entrance and a canted bay, surrounded by a well-maintained garden. |
| 3445 | 30341002 | | End of terrace two-storey house, Market Square, built c.1860, having five-bay ground floor and three-bay first floor | The deeply channelled render is notable on this house, and along with the render surrounds to openings and quoins, is designed to emulate higher-status buildings with cut-stone façades. The well ordered fenestration is pleasing, and the broad street frontage sets it apart in the streetscape. | Loughrea | BALLYHUGH GORT | X:145009 Y:202044 |  A two-story, grey stone building with a prominent chimney and a broad street frontage, set in an urban environment. |




| | | | | | | | | |
|------|----------|-----------------------|---|---|----------|-------------------|----------------------|--|
| 3451 | 30341012 | Power of Flowers Gort | Power of Flowers, Market Square. Terraced four-bay three-storey house, built c.1800, with shopfronts and integral carriage arch to ground floor | The broad street frontage with somewhat asymmetrical fenestration, is enhanced by the presence of an integral archway giving access to a laneway. The Gibbsian door surround enlivens the façade and groups the building with others around the old market square, as well as indicating the dual commercial and residential functions of urban structures. Gort's traditional position as a market town for the area is evident in the number of prosperous merchants' houses in and around Market Square and Main Street. | Loughrea | GORT | X:145098 Y:202144 |  |
| 3452 | 30341016 | Críost Rí | Freestanding monument, Market Square, erected c.1930, comprising life-size sculpted marble figure of Christ the King on carved square-profile tapering limestone pedestal with inscription and having carved celtic interlace panels to base and below statue, and 'Críost Rí' to front panel | The fine detailing of this sculpture by Albert Power is evidence of the highly skilled stone carving and sculpting involved. The base was designed by Thomas Cullen. The crisp Celtic interlace and Gaelic lettering demonstrate the burgeoning interest in national identity in the early days of the State. The tall base makes it an imposing feature, and its site within Market Square makes it visible from all approaches, forming a focal point within the town centre. | Loughrea | BALLYHUGH GORT | X:145117 Y:202114 |  |
| 3458 | 30341025 | Gort Garda Station | Detached three-bay two-storey former RIC barracks, Barrack Street, built c.1850, having two-bay side (north-east) elevation, and five-bay full-height return connecting to two-storey block to north-west. Now in use as Garda station | A notable functional building with a sombre, somewhat forbidding façade. The cut limestone doorcases, window surrounds and sills enhance it and create a subtle decorative focus. It forms part of a larger group of military and constabulary structures. | Loughrea | GORT | X:145201 Y:202146 |  |




| | | | | | | | | |
|------|----------|------------------------|--|--|----------|-------------------|----------------------|--|
| 3459 | 30341026 | | Detached three-bay two-storey house, Barrack Street, built c.1850, with abutting former outbuilding to east elevation, and extension to rear. | This building is notable for its good quality limestone masonry and details. In 1837, Lewis's Topographical Survey reported that "Barracks have existed at Gort for a very long period, and £7000 have been lately expended in building houses for officers and store-rooms; they will now accommodate 8 officers, 88 men, and 116 horses." The form and position of this building suggests it may be one of the buildings to which he refers. | Loughrea | GORT | X:145195 Y:202119 |  |
| 3464 | 30341036 | | Detached ten-bay three-storey former military barracks building, Barrack Street, built c.1820. Now in use as warehouse | This former barracks is of simple design and detail, reflecting its functional purpose and retains many interesting features and materials, such as the sash windows, limestone door surrounds and slate roof. Located within the grounds of the former military barracks it forms part of a group of related structures. In 1837, Lewis's Topographical Survey reported that 'Barracks have existed at Gort for a very long period, and £7000 have been lately expended in building houses for officers and store-rooms; they will now accommodate 8 officers, 88 men, and 116 horses.' | Loughrea | GORT | X:145279 Y:202138 |  |
| 3467 | 30341043 | Ambiance / Dragon King | Ambiance / Dragon King, Bridge Street, Queen Street. End-of-terrace three-bay three-storey limestone house, built c.1860, with recent five-bay three-storey extension to rear. Now also in use as restaurant | This building occupies a prominent corner site in the middle of the town. Its tall form is well suited to its site and is emphasized by the diminishing windows, a feature characteristic of buildings of the period. The doorcase is well executed and adds artistic interest to the façade. The setting is enhanced by the retention of timber sash windows and the good boundary railings. | Loughrea | BALLYHUGH GORT | X:145216 Y:201975 |  |




| | | | | | | | | |
|------|----------|----------------------------------|---|---|----------|----------------|----------------------|--|
| 3468 | 30341044 | | Terraced two-bay three-storey limestone house, Bridge Street, built c.1860. | This striking building has a roofline in keeping with the rest of the terrace, and its façade is similar in design to its neighbours. This uniformity makes a positive impression on the streetscape. Its limestone door surround is a significant feature, adding decorative interest. The diminishing fenestration is typical of the period. | Loughrea | BALLYHUGH GORT | X:145209 Y:201969 |  |
| 3469 | 30341045 | Bank of Ireland | Bank of Ireland, Bridge Street. Terraced six-bay three-storey bank building, built c.1860, probably formerly two houses. Limestone plinth wall with wrought-iron railing to front of site | Typically of nineteenth-century bank buildings, this building shows a considerable degree of skill and craftsmanship in its design and execution. The ground floor arcade motif is reminiscent of a market house, while the classically inspired render detailing enhances and enlivens the façade. The broad street frontage makes it a substantial part of the Bridge Street streetscape. | Loughrea | BALLYHUGH GORT | X:145232 Y:201955 |  |
| 3470 | 30341047 | Convent of Mercy National School | Convent of Mercy School, Queen Street. Detached H-plan multiple-bay two-storey school, built c.1860,.... | This substantial school building has relatively simple massing in the form of a H, the projecting end bays and rhythmical window fenestration combining to create a pleasing exterior. The use of varied window forms and the retention of the timber sliding sash windows of different types, adds considerably to its heritage value. It forms part of a larger group of related buildings with the convent, chapel and footbridge. | Loughrea | BALLYHUGH | X:145179 Y:201880 |  |




| | | | | | | | | |
|------|----------|---------------|--|--|----------|--------------|----------------------|--|
| 3471 | 30341050 | Woodley B & B | Woodley B & B, George's Street. Detached three-bay two-storey house, built 1929, with full-height canted end bays to front (south-west) elevation and full-height two-bay return to rear | A handsome villa style house, representative of early twentieth-century house design. The use of moulded brick gives it an interesting and pleasing appearance, enhanced by the use of terracotta as a decorative feature, as displayed in the finials, cornice and voussoirs. | Loughrea | LAVALLY GORT | X:145304 Y:201919 |  |
| 3472 | 30341052 | | Railway Bridge, Georges Street. Single-span railway bridge, built 1869, carrying Ennis to Athenry railway line over street. | The simple form and tensile strength of the steel allow a wider span than a masonry arch would permit. This bridge in Gort is one of several different types of railway bridge on the Ennis to Athenry railway line, formerly run by the Great Southern and Western Railway. It shows evidence of highly skilled craftsmanship in its stone masonry - the rustication to the abutments is finished with a straight edge fillet to the corners. It forms an interesting architectural feature over a busy road. | Loughrea | LAVALLY GORT | X:145326 Y:201867 |  |
| 3473 | 30341053 | J.J. Noone | J.J. Noone Terraced four-bay two-storey house, built c.1820, with shopfront to north end of ground floor | A notable building on the street as one approaches the centre of Gort from the south. The façade is enhanced by the retention of timber sliding sash windows and by the simple and well maintained shopfront. The scale of this building is larger than other house and shop combinations within the town, and may have been originally two houses. | Loughrea | LAVALLY GORT | X:145367 Y:201826 |  |




| | | | | | | | | |
|------|----------|----------------|---|---|----------|-----------------|----------------------|--|
| 3474 | 30341056 | Gort Forge | Gort Forge, George's Street, Detached gable-fronted single-bay single-storey former forge, dated 1912. The plaque echoes the text of the plaque Yeats had erected on his tower house at Thoor Ballylee, following his restoration of the building from 1916 onwards with the aid of 'smithy work from the Gort forge' | This attractive small building is simple in form, with applied render decoration denoting its function. The date plaque and informative wall plaque add context to the site. The plaque echoes the text of the plaque Yeats had erected on his tower house at Thoor Ballylee, following his restoration of the building from 1916 onwards with the aid of 'smithy work from the Gort forge'. While this building is dated 1912, there was a forge on the site in the late nineteenth century. | Loughrea | LAVALLY GORT | X:145448 Y:201710 |  |
| 3476 | 30339001 | Delamain Lodge | Delamain Lodge. Detached five-bay single-storey house over half-basement, built c.1775, with gabled return to rear (west) elevation. | This villa-style house with a strong sense of symmetry, established by its central doorway, sidelights and associated steps. Other details, such as its unusual chimney pots and the retention of timber sash windows add further interest. | Loughrea | KINVARRA | X:137060 Y:210602 |  |
| 3477 | 30339007 | | Harbour, constructed c.1800. Comprising two mooring quays having squared limestone walls with inset steps providing access to water, ending in concrete-paved slipway | This extensive harbour is indicative of the importance of Kinvara as a fishing village as well as being representative of the technical and engineering skills of those who designed and executed it. Local limestone was used in its construction. The harbour, as a group with the adjacent warehouse, marks the location as a centre of trade. | Loughrea | KINVARRA | X:137301 Y:210315 |  |




| | | | | | | | | |
|------|----------|------------------------|--|---|----------|----------|----------------------|--|
| 3479 | 30339012 | | Terraced three-bay three-storey house, built c.1810 | This imposing façade of this building makes a strong impression on the streetscape. Its single and bipartite timber sliding sash windows are significant and add to its architectural interest. Tooled limestone sills and the block-and-start Gibbs surround doorcase provide a sense of contrast to the smooth render façade and are evidence of wealth behind the construction of this house. | Loughrea | KINVARRA | X:137351 Y:210202 |  |
| 3480 | 30339013 | Leech's Village Crafts | Leeches village Crafts, Terraced three-bay three-storey house, built c.1810, now also in use as shop, with shopfront inserted to west end of front elevation | This striking building has a roofline in keeping with the rest of the terrace, and its façade is similar in design to its neighbours. This uniformity makes a positive impression on the streetscape. Its timber sliding sash windows and limestone Gibbs door surround are significant features, adding to its decorative interest. The decreasing scale of fenestration is typical of the period. | Loughrea | KINVARRA | X:137370 Y:210208 |  |
| 3484 | 30339017 | Seamount College | Seamount College Convent and secondary school complex, Kinvarra, comprising three-bay two-storey house of c.1830 at north and having flat-roofed porch to front elevation, having various single and two-storey flat-roofed blocks of c.1930-60, to east and rear forming small courtyard with L-plan block attached to south-west corner. | This complex of buildings has evolved from a formally designed doctor's house, to incorporate a convent and school, with more recent additions, as the latter expanded, in a number of styles. The complex has an imposing appearance, being sited on a hill overlooking Kinvara. The fine limestone gateway and the pedestrian side entrance, the latter providing closer access to the town, add context and further architectural quality to the site. | Loughrea | CARTRON | X:137433 Y:210170 |  |




| | | | | | | | | |
|------|----------|--------------|---|--|----------|----------|----------------------|--|
| 3487 | 30337010 | | Millrace, The Walk, c.1800, following line of medieval town fosse of c.1250, incorporating numerous foot bridges. | This millrace, now disused, is a fine engineering achievement. The sluice gates remain to add context to this extensive waterpower system which surrounds the town, a reminder of the industrial past in the area while also functioning as a valuable amenity for the community. The detailing of the stone arched bridges and associated pedestrian doors gives it an elegant quality greater than its utilitarian function. The millrace coincides with the line of the fosse of Loughrea's medieval town defences. | Loughrea | LOUGHREA | X:161657 Y:216460 |  |
| 3488 | 30337011 | C. Morrissey | C. Morrissey, Dunkellin Street; End-of-terrace two-bay three-storey house, built c.1820, with decorative render dressings and shopfront | This house and public house are sited at the western approach to the Main Street. Its decorative render dressings and well executed shopfront add visual interest while the diminishing window openings draw the eye upwards giving the impression of greater height. | Loughrea | LOUGHREA | X:161709 Y:216631 |  |
| 3489 | 30337012 | M. Keane | M. Keane, Dunkellin Street, ; Terraced two-bay three-storey house, built c.1820. Formerly also in use as shop. | This simple house and shop makes a valuable contribution to the streetscape, continuing the roofline of the neighbouring building. The diminishing window openings are characteristic of Loughrea, and happily retain timber sliding sash windows. The shopfront is a rare survival in the town. | Loughrea | LOUGHREA | X:161756 Y:216594 |  |




| | | | | | | | | |
|------|----------|-------------------------------|--|---|----------|----------|----------------------|--|
| 3490 | 30337013 | Smith and O' Mahony Opticians | Smith and O.Mahony Opticians, main st. ; Terraced two-bay two-storey house with dormer attic, built c.1880, having gabled half-dormer windows, and integral carriage opening | This former house and pub creates a strong impression on the streetscape, with its ornate render detailing drawing the eye and adding visual interest to first and second floor level that is otherwise absent in this part of the street. The dormer windows and double windows all retain timber sash windows, which enhances its appearance. | Loughrea | LOUGHREA | X:161904 Y:216575 |  |
| 3491 | 30337014 | J.D. Betting & Home Designs | JD Betting and Home Design ; End-of-terrace three-storey Art Deco style building, built c.1930, with two-bay front to Main Street and four-bay side elevation. | This well proportioned Art Deco-style building forms an interesting contrast to the predominantly Georgian and Victorian elevations on this part of the streetscape. The simple render decoration is complemented by the shouldered and chamfered detailing of the window and door openings. | Loughrea | LOUGHREA | X:161952 Y:216557 |  |
| 3492 | 30337017 | | Bridge over river at Station Rd. and Main St. , built c.1760 | This road bridge is a testament to the quality and endurance of eighteenth-century engineering and craftsmanship. The site forms part of the extensive network of water related infrastructure of the town of Loughrea, with canalised river, culverts, millrace and sluices. | Loughrea | LOUGHREA | X:162243 Y:216628 |  |




| | | | | | | | | |
|------|----------|----------------------------|---|--|----------|----------|----------------------|--|
| 3493 | 30337028 | | Attached three-bay three-storey house on Moore Street, built c. 1860, with integral carriage arch to north end. | With its tall structure and broad street frontage, this building stands out on the street and is enhanced through the retention of its timber sash windows. The lined-and-ruled render, the window cornices and the applied quoins were used to evoke the grandeur and classicism of cut-stone buildings. | Loughrea | LOUGHREA | X:162280 Y:216563 |  |
| 3494 | 30337029 | | End-of-terrace three-bay two-storey house, built c.1820, having integral carriage arch to south end | Though modest, this house is a good example of a traditional town house, with its integral carriage archway leading to a yard at the rear. The retention of timber sash windows enhances it and contributes to a pleasing façade. The lined-and-ruled render and the other render details were inspired by classical architecture to evoke the grandeur and social standing of cut-stone buildings. | Loughrea | LOUGHREA | X:162307 Y:216557 |  |
| 3495 | 30337030 | Saint Ita's Primary School | St. Itas Primary School, Cross Street - multi-phase Convent of Mercy primary school. c.1880 and later | The complex plan of this building is a result of different building phases, with the northern blocks being earlier. The steeply pitched roofs with bellcotes and cross finials, and the pointed arch windows are typical of ecclesiastical architecture. The blocks to the south, to a design by Architects W.H.Byrne & Son dated 1925, are in keeping with the earlier structure, though the close window spacing is typical of the fenestration permitted by modern building techniques. The large scale and varied forms of the structure are similarly characteristic of convents and their schools. Though the main building incorporates several elements it is afforded coherence through to the uniformity of materials employed in its construction and decoration. The | Loughrea | LOUGHREA | X:162308 Y:216479 |  |




| | | | | | | | | |
|------|----------|----------------|---|--|----------|---------------|----------------------|---|
| | | | | limestone detailing and the copper roof vents add textural and chromatic variety, while the inscription to the street elevation adds historical context. | | | | |
| 3496 | 30337039 | Waterview | Detached three-bay single-storey over basement house, Waterview, Cross Street, built c.1780, having bowed ends to front (south) elevation. | An elegant villa-style Georgian house with a strong façade and character. Its three-bay single-storey elevation hides a larger building. The classical proportions are enhanced by the recessed entrance bay, with symmetry heightened by the flanking bows. | Loughrea | LOUGHREA | X:162425 Y:216379 |  |
| 3497 | 30337040 | Mount Pleasant | Gateway arch to Mount Pleasant, Portumna Rd, erected c.1880, comprising ashlar limestone crenellated round arch vehicular entrance having piers with impostes and plinths | This robust monumental gateway takes the typical tripartite gate screen form, and imaginatively recreates it in a Gothic Revival style. Its composition is representative of the inventiveness and craftsmanship of the late nineteenth century. As well as being visually pleasing, the flanking walls act as buttresses for the springing of the arch. Terminating the vista looking east from Loughrea, it forms a grand and imposing entrance to the former site of Mount Pleasant, and now serves a housing estate. | Loughrea | MOUNTPLEASANT | X:162572 Y:216188 |  |
| 3498 | 30410335 | | Detached thatched four-bay single-storey vernacular house, built c.1800. | The low elevation and chimneystack, thick walls and small openings are typical of the vernacular tradition in Ireland. Once common throughout the countryside and small villages, thatched buildings have become increasingly rare, and the survival of this example is notable. It retains its original form and structure. The outbuilding and garden wall are typical features which add context to the site. | Loughrea | KILLEELY MORE | X:142477 Y:218505 |  |




| | | | | | | | | |
|------|----------|--------------|---|---|----------|------------------------|----------------------|--|
| 3499 | 30410338 | | Double-sided L-plan quay having cut limestone walls, built c.1810. | The construction of this quay in cut limestone blocks attests to high quality stonemasonry. The arched opening is an unusual feature and adds interest to the quay. Now that much of the commercial maritime activity has ceased the quay remains as an attractive and essential component of the locality. It is one of several coastal structures in the South Galway area, evidence of the importance of fishing and seaweed collection in the region. | Loughrea | KILLEENARAN | X:137165 Y:216688 |  |
| 3500 | 30410350 | Pollagh Quay | Pollagh Quay - Double-sided triangular-plan quay, built c.1800, having rubble stone wall to north and rendered rubble stone wall to south | The simple form and lack of decoration of this quay attest to its functional nature. Now that much of the commercial maritime activity has ceased, the quay remains as an attractive landmark in the locality. One of several coastal structures in South Galway which indicate the historical importance of fishing and seaweed gathering in the region. | Loughrea | POLLAGH (DUNKELLIN BY) | X:136534 Y:213619 |  |
| 3501 | 30410349 | | Detached thatched four-bay single-storey vernacular house, built c.1800, with dormer attic having recent extension to rear | The low elevation and chimneystack, thick walls and small openings are typical of the vernacular tradition in Ireland. Once common throughout the countryside and small villages, thatched buildings have become increasingly rare, and the survival of this example is notable. It retains its original form and structure The garden wall enclosing a small front garden is a typical feature and adds context to the site. | Loughrea | POLLAGH | X:138192 Y:214084 |  |




| | | | | | | | | |
|------|----------|--|--|---|----------|--------------------------|----------------------|--|
| 3502 | 30410347 | | Detached three-bay two-storey house, built c.1940, with breakfront to front and additional two-storey return to rear | This attractive middle-sized house forms a noteworthy feature on the roadside. The tripartite windows are notable, and the retention of timber sliding sash windows adding to its quality. The glazed doorway provides a decorative focus, with the render quoins enhancing the structure and form of the building. | Loughrea | BALLINDERRE EN | X:139132 Y:215259 |  |
| 3503 | 30410341 | | Detached thatched four-bay single-storey vernacular house, built c.1800, with lean-to extension to west gable | The low elevation and chimneystack, thick walls and small openings are typical of the vernacular tradition in Ireland. Once common throughout the countryside and small villages, thatched buildings have become increasingly rare and the survival of this example is notable. It retains its original form, structure and timber sash windows. The garden wall and outbuilding are typical features and adds context to the site. | Loughrea | KILLEENMUN TERLANE SOUTH | X:140509 Y:216580 |  |
| 3505 | 30411216 | | Detached thatched four-bay single-storey vernacular house, built c.1800. | This is a good example of a vernacular thatched house of the district. Utilising traditional local materials, such structures, once common, are now becoming rare. The simple form of this house is enlivened by interesting render details, most notably the decorative window surrounds. Well maintained, context is added to the site by the adjoining farm buildings, yard and garden. It is a notable contributor to the architectural heritage of the area. | Loughrea | ROO DEMESNE | X:133643 Y:210481 |  |




| | | | | | | | | |
|------|----------|-----------|---|---|----------|-----------------|----------------------|--|
| 3506 | 30411217 | Rosevilla | Rosevilla - Detached thatched four-bay single-storey vernacular house, built c.1800. | The form of this thatched house is typical of the vernacular tradition in South Galway. Thatched structures were once commonly found all over Ireland but are now becoming increasingly rare, so the well-kept condition of this home is to be lauded. The retention of the timber sliding sash windows add to its architectural significance and give a patina of age. The smooth render provides a pleasing contrast to the textured roughness of the thatch. | Loughrea | CARROWNA MADDRA | X:134465 Y:210144 |  |
| 3507 | 30411218 | | Detached four-bay single-storey vernacular house, built c.1800. having pitched thatched roof | This vernacular thatched house is notable for its use of traditional locally available materials in a style which was once common throughout the countryside. It retains much of its original form and fabric, with the outbuilding nearby providing context to the rural smallholding. The small irregularly spaced openings are typical of the vernacular tradition. | Loughrea | CARROWNA MADDRA | X:133832 Y:209790 |  |
| 3509 | 30412201 | | Detached thatched four-bay single-storey vernacular house, built c.1800.with loft over west end | This thatched house is a good, typical example of the domestic vernacular architecture of the region. It is well maintained and retains timber sash windows, an increasingly rare instance generally. The associated outbuilding and boundary enhances the setting. | Loughrea | ARDNAGNO | X:138496 Y:206787 |  |




| | | | | | | | | |
|------|----------|--|--|---|----------|------------------|----------------------|--|
| 3511 | 30411214 | | Detached thatched three-bay single-storey vernacular house, built c.1800, with lean-to to converted into part of house | A vernacular thatched house with characteristic details. A former outbuilding has been incorporated into the house, providing expanded living quarters without altering the traditional long low appearance. Such structures are becoming increasingly rare in the Irish countryside and are therefore of considerable significance. | Loughrea | CROSSOOHA | X:135345 Y:211392 |  |
| 3515 | 30411203 | | Detached thatched four-bay single-storey vernacular house, built c.1800 with gabled porch to front | The simple form of this house is articulated by its render plinth course. It is typical of vernacular buildings, once common, but now increasingly rare in the Irish countryside. Although it has been altered over time, it retains its thatched roof in good condition, and its simple form which is the essence of its architectural significance. | Loughrea | CREGBOY | X:131784 Y:213355 |  |
| 3516 | 30411204 | | Detached four-bay single-storey vernacular house, built c.1800 with porch with windbreak to front | This is a notable example of a vernacular thatched house, utilising traditional local materials in its construction and retaining much of its original form and fabric. Its limestone sills are significant, as is the windbreak to the entry porch and half-door, which also adds to the aesthetic quality of the house. This house makes a strong contribution to the architectural heritage of the area. | Loughrea | NEWTOWNLY NCH | X:132107 Y:213368 |  |




| | | | | | | | | |
|------|----------|--------------|---|---|----------|---------------|----------------------|--|
| 3517 | 30410209 | | Limestone quay with cut-stone jetty, built c.1820, and dressed stone back (south) wall | The construction of the quay in cut limestone blocks attests to high-quality stone masonry. Now that much of the commercial maritime activity has ceased, the quay remains as a reminder of the maritime heritage of the area. The dressed and cut stones create a pleasing contrast with each other. | Loughrea | NEWTOWNLY NCH | X:132798 Y:213659 |  |
| 3518 | 30411207 | Duras Hostel | Duras Hostel - Detached five-bay two-storey house, dated 1866. Rubble limestone walls to square-plan walled garden, having square-headed doorway with wrought and cast-iron gates | Once the home of the Vicomte de Basterot, this is where Lady Augusta Gregory and William Butler Yeats first met and spoke about the possibility of a theatre in which Irish plays could be performed. This idea later took shape in the form of the Abbey Theatre. Although some of the fabric of the house has been altered, it retains much of its original form, and the adjacent walled garden adds context to the site. | Loughrea | DOORUS | X:134373 Y:213325 |  |
| 3519 | 30410210 | | Detached four-bay single-storey vernacular house, built c. 1800. Recent extensions to east and west gables | This is a noteworthy example of the vernacular heritage of the Doorus area. It retains its character due to its small openings, long low elevation, low chimneystack and thatched roof. The irregular fenestration is typical of the vernacular tradition. Buildings of this type were once very numerous in the Irish countryside. However, they are now becoming increasingly rare making this example an important survival. | Loughrea | DOORUS | X:134846 Y:213822 |  |




| | | | | | | | | |
|------|----------|--|--|--|----------|----------------|----------------------|--|
| 3520 | 30412209 | | Detached thatched four-bay single-storey vernacular house, built c.1800, with north-east bay addition | Utilising locally available and traditional materials in its construction, this thatched house is representative of the vernacular mode of building that was once highly visible across Ireland. The low chimneystack and small openings are typical of vernacular houses. | Loughrea | KNOCKAUNA TOUK | X:141103 Y:202558 |  |
| 3522 | 30412212 | | Limestone causeway, erected c.1860, carrying road over Newtown Lough. Rubble revetments, battered to south | This causeway serves a significant practical function in carrying a relatively recently constructed road over what appears to be a flood plain. Its battered base, design and construction is testament to the engineering skills of the mid- to late 1800s. It is one of a series of nineteenth-century roads and causeways in the South Galway area. | Loughrea | CASTLEQUARTER | X:142765 Y:202113 |  |
| 3524 | 30412804 | | Single-arch limestone railway bridge, built 1869, carrying road over Ennis-Athenry railway line | Serving an important practical function, this bridge is also an aesthetically pleasing example of the skill of stonemasons in the mid-nineteenth century. The elliptical arch is well crafted with margined voussoirs and the flanking buttresses and abutments enhance the symmetry and setting. | Loughrea | DERRY | X:142735 Y:197026 |  |




| | | | | | | | | |
|------|----------|--------------|---|---|----------|------------------|----------------------|--|
| 3525 | 30412808 | | Double-span limestone bridge, built 1869, carrying Ennis-Athenry railway over road and stream | This is an unusual yet highly practical railway bridge, designed to accommodate both the road and stream under it but retaining an imposing and aesthetically pleasing appearance. The bridge is in good condition, retaining its tooled limestone copings. | Loughrea | LURGA | X:142313 Y:195745 |  |
| 3528 | 30413306 | | Single-arch limestone bridge, built c.1810, carrying road over River Carbeeny. Round arch with cut-stone voussoirs and rubble stone soffit | That this bridge remains in use, still serving an important function in carrying loads which were unimaginable at the time of its construction, is testament to the engineering skills and craftsmanship in the nineteenth century. Its tooled limestone voussoirs enliven the rubble stone walls. | Loughrea | CREGG DEMESNE | X:143196 Y:192990 |  |
| 3529 | 30413307 | Cregg Bridge | Cregg Bridge - Two-arch limestone road bridge, built c.1780, over River Carheeney. Dressed voussoirs to round arches, with dressed stone V-cutwater | This is one a series of three neighbouring bridges over the River Carheeney. It serves as a secondary approach to Cregg House and its pair of round arches are a landmark on the Ennis to Galway road, just south of Gort. The variety of stonework adds interest and the wooded setting enhances the site. | Loughrea | CREGG DEMESNE | X:143416 Y:193108 |  |




| | | | | | | | | |
|------|----------|---------------------|--|---|----------|---------------|----------------------|--|
| 3536 | 30412801 | | Single-arch limestone railway bridge, built 1869, carrying road over Ennis-Athenry railway line | Despite having undergone recent renovations for the impending reuse of the railway line, this bridge nevertheless retains much of its original form and character. Its elliptical arch and abutments as well as decorative features, such as tooled limestone edges, are testament to the skill involved in stoneworking in the mid-nineteenth century. | Loughrea | CLOONNAHA HA | X:144701 Y:200324 |  |
| 3537 | 30412315 | | Detached thatched four-bay single-storey vernacular house, built c.1800. | A vernacular house retaining its thatched roof. It is aligned to face south, thereby taking advantage of sunlight hours. Thatched houses are becoming rare and the retention of this example adds to the quality of the region's architectural heritage. | Loughrea | CLOONDINE | X:147811 Y:202166 |  |
| 3540 | 30412208 | Ballynamantan House | Ballynamantan House - Detached multiple-bay two-storey outbuilding, built c.1820. Stands to north side of yard associated with House | The simple form and solid appearance of this outbuilding is typical of the farm buildings associated with medium-sized country houses. It gives an idea of the quality of the now demolished house it served. | Loughrea | BALLYNAMANTAN | X:145237 Y:204330 |  |




| | | | | | | | | |
|------|----------|--|--|---|----------|----------------------|----------------------|--|
| 3541 | 30412307 | | Single-arch limestone railway bridge, built 1869, carrying Ennis-Athenry railway line over road | This simple railway bridge stands as a testament to the skill of stonemasons working on Victorian railway lines. The rock-faced stone gives an overall impression of strength and permanence, contrasting pleasingly with the smooth walls on the inner face of the arch, while the interlocking style of the snecked ashlar walls enlivens its elevations. | Loughrea | CARROWNAV OHANAUN | X:146045 Y:204819 |  |
| 3542 | 30412310 | | Single-arch limestone bridge, built c.1840, carrying road over Ballycahalan River | The simple elegant form of this road bridge is much enhanced by the contrast between coursed dressed limestone walls and finely executed cut limestone voussoirs and string course which adds textural interest to the structure. | Loughrea | GORTNACLAS SAGH | X:148175 Y:204697 |  |
| 3545 | 30411313 | | Detached thatched four-bay single-storey vernacular house, built c. 1800, with outbuildings attached to each end | This thatched house retains much of its original form and fabric, enhanced by the retention of its timber sash windows. The flanking outbuildings add context to this rural house. This is a significant example of vernacular building, once prevalent in rural Ireland but now increasingly rare. | Loughrea | CAHERCARNE Y | X:143047 Y:208585 |  |




| | | | | | | | | |
|------|----------|--|---|--|----------|------------------------|----------------------|--|
| 3546 | 30411311 | | Detached four-bay single-storey thatched vernacular house, built c. 1800, with flat-roofed porch to front. | The simple form of this vernacular building is enlivened by subtle render detailing in the quoins and plinth course. Thatched houses were once common all over Ireland, but are becoming increasingly rare. This house is easily visible from the roadside and makes a positive impression in the landscape. | Loughrea | CAHERMORE | X:141605 Y:208307 |  |
| 3547 | 30411316 | | Detached thatched four-bay single-storey vernacular house, built c. 1800, with two-bay addition to north-east end | Although somewhat altered, this vernacular house retains much of its original form and fabric, including its timber sash windows and its thatched roof in good condition. The surrounding farmyard provides a sense of context for this site, which makes a positive impression on the landscape. | Loughrea | TURLOUGHKE ELOGE | X:141175 Y:208321 |  |
| 3548 | 30411307 | | Detached thatched four-bay single-storey vernacular house, built c. 1800, with attic | This house retains much of its original fabric, its simple form in keeping with a tradition of vernacular building which utilised traditional and locally available materials in its construction. The outbuilding adjacent to this house was originally two dwellings and the predecessor to the current house. | Loughrea | CAHERAWON EEN NORTH | X:140582 Y:209929 |  |




| | | | | | | | | |
|------|----------|--|--|---|----------|-----------------|----------------------|--|
| 3550 | 30411314 | | Freestanding cast-iron water pump, erected c.1870, with banded cylindrical shaft, fluted head and fluted domed cap | This pump displays artistic detail in its functional design, having an elegantly curved handle and decorative fluted cap, all of which indicate the high standards of industrial design in cast-ironwork in the nineteenth century. The prominent siting at a crossroads is significant, indicative of its role as a communal water source and the functional and social role it played in the late nineteenth and early twentieth century. | Loughrea | SHESSY NORTH | X:144183 Y:209245 |  |
| 3552 | 30411309 | | Single-arch limestone railway bridge, built 1869, carrying road over Ennis Junction to Athenry railway line | This railway bridge, recently restored in anticipation of the reopening of the railway line, is solidly constructed. The rusticated limestone is well dressed and the voussoirs are clearly the work of skilled stonecutters and masons. This is typical of the level of craftsmanship and engineering skill during the expansion of the railways throughout Ireland in the late nineteenth century. | Loughrea | BALLYGLASS WEST | X:145047 Y:209689 |  |
| 3553 | 30411407 | | Freestanding cast-iron water pump, erected c.1870, with banded cylindrical shaft, moulded neck, fluted top with domed fluted cap | Water pump prominently located in the village of Laban, important given the practical function it served, prior to water being readily available on tap. It was also a focal point for the community. The pump displays artistic detail in a functional design with its curved handle and fluted cap, illustrating the standard in industrial iron-casting in the nineteenth century. | Loughrea | BALLYLARA | X:146078 Y:210339 |  |




| | | | | | | | | |
|------|----------|--------------------|---|---|----------|----------------|----------------------|--|
| 3555 | 30340009 | The Old Dispensary | Detached 3-bay 2-storey house and former dispensary, c. 1870 with projecting gabled end-bay to front with lean-to porch | This building was formerly a doctor's house and dispensary. Its projecting end bay adds interest to the façade, which is articulated and enlivened by render window surrounds. The retention of its timber sliding sash windows is significant, and the outbuilding to the rear adds context to the site. As the village's former dispensary it had an important social function. | Loughrea | ARDRAHAN NORTH | X:146230 Y:211989 |  |
| 3561 | 30410332 | Dunkellin Bridge | Dunkellin Bridge - Seven-arch bridge, built c.1820, carrying road over the Dunkellin River. Arches comprise central segmental river arch & 3 smaller arches | This substantial bridge is a testament to the skills and engineering of nineteenth-century craftsmen. The varying arch styles add visual interest, as does the contrast between the coursed rubble limestone walls and dressed voussoirs. The smaller arches may have been flood relieving arches, or may have been due to a broader river at this point at the time of construction. | Loughrea | ROEVEHAGH | X:144202 Y:218420 |  |
| 3562 | 30410331 | | Detached thatched 4-bay single-storey vernacular house, built c.1800, with attic storey | The low elevation and chimneystack, thick walls, and small openings are typical of the vernacular tradition in Ireland. Once common throughout the countryside and small villages, thatched buildings have become increasingly rare, and the survival of this example is notable. It retains its original form and structure. | Loughrea | ROEVEHAGH | X:144082 Y:219102 |  |




| | | | | | | | | |
|------|----------|---------------------|--|--|----------|--------------------|----------------------|--|
| 3563 | 30409622 | | Detached 3-bay single-storey thatched house, built c.1800, with flat-roofed entrance porch having recessed door opening to front | This house is typical of Irish vernacular building tradition, though somewhat smaller than the average. Built of local readily available materials, resulting in its simple design and appearance. Buildings of such character are an important link to our architectural past and are becoming scarce in the Irish countryside. | Loughrea | KILLEENEEN MORE | X:146693 Y:219775 |  |
| 3564 | 30409609 | | Detached thatched 4-bay single-storey vernacular house, built c. 1800, with attic, and recent flat-roofed porch to front | Modest in design and scale, this vernacular house exhibits the simple and functional form of the type in Ireland. Its location on the main Dublin to Galway road it is a notable feature along the roadscape. | Loughrea | TALLOWROE | X:147048 Y:222944 |  |
| 3565 | 30409601 | Derrydonnell Bridge | Derrydonnell Bridge - 1-arch limestone railway bridge carrying road over Dublin to Galway railway line, built 1851. Rock-faced rusticated limestone walls, piers & voussoirs | This impressive railway bridge is a reminder of the engineering achievements and the quality of craftsmanship during the time of railway expansion throughout Ireland. The elevations are much enlivened by the textural variation of the skilfully executed limestone detailing. The bridge is still in use and forms an integral part of the ongoing history of railway transport in the area. | Loughrea | DERRYDONNE LL MORE | X:146417 Y:225848 |  |




| | | | | | | | | |
|------|----------|-----------------|---|---|----------|-------------------|----------------------|--|
| 3566 | 30408408 | | Double-arch road bridge over river, built c.1780. Rubble stone walls and slightly pointed round arches having cut-stone voussoirs | A simple country bridge adding interest to the landscape. Its rubble stone walls are of textural interest, and the long approach walls create a sense of anticipation. | Loughrea | MULPIT | X:148783 Y:226229 |  |
| 3567 | 30409603 | | Freestanding cast-iron water pump, erected c.1880, with foliate spout, fluted cap and finial, banded shaft with foundry stamp | This attractive cast-iron water pump is located at a T-junction. It would once have acted as a communal water source. The banding and fluting are well executed and, along with elegantly curved handle, add artistic interest to a utilitarian object. | Loughrea | CASTLETURVIN | X:149468 Y:225669 |  |
| 3568 | 30409607 | Rockfield House | Rockfield House - Detached L-plan two-bay two-storey Arts and Crafts style gate lodge , c. 1910 . | The Arts and Crafts style of this house make it unusual in the region's architectural heritage. Features of note, typical of architecture of its style and era, are the steep catslide roof, deep eaves and casement windows. The use of varied finishes such as stone, render, brick and timber creates textural variation in its appearance. The finely cut piers to the road entrance display the work of skilled craftsmen and may possibly pre-date the lodge. | Loughrea | CARHEENNAS COVOGE | X:149745 Y:224100 |  |




| | | | | | | | | |
|------|----------|--------------------|---|---|----------|-----------------------|----------------------|--|
| 3570 | 30409605 | Farranblake Bridge | Farranblake Bridge - Single-arch limestone railway bridge, carrying road over Ennis Junction to Athenry railway line, built 1869. | This bridge forms part of a group of related structures along the Ennis to Athenry railway line, which connected the south of the country to the west. The limestone masonry was clearly executed by skilled craftsmen, and the contrasting ashlar and rock-faced stone add textural interest to the structure. | Loughrea | FARRANABLA KE EAST | X:149982 Y:225791 |  |
| 3571 | 30409606 | Rockfield Bridge | Rockfield Bridge - Single-arch limestone railway bridge, carrying road over Ennis Junction to Athenry railway line, built 1869. | The railway bridge is solidly constructed with snecked limestone walls. The dressings are finely carved and are clearly the work of skilled craftsmen. The bridge displays the quality of the engineering and craft skills employed in the mid-nineteenth century. The bridge forms part of a larger group of bridges along the Ennis Junction to Athenry railway line and is a reminder of the expansion of the railway network throughout Ireland in the late nineteenth century. | Loughrea | CLAMPERPAR K | X:150268 Y:224710 |  |
| 3572 | 30407209 | Licklea Bridge | Licklea Bridge - Four-arch limestone road bridge over Killaclogher River, built c.1820. | This simple stone bridge is still in use as a road bridge and carries traffic over the Killaclogher River. Its uncomplicated detailing and use of local stone adds to its attractive appearance. | Loughrea | NEWCASTLE | X:155759 Y:233603 |  |




| | | | | | | | | |
|------|----------|-------------------------------------|---|--|----------|-------------------|----------------------|--|
| 3575 | 30409705 | Killtullagh Bridge | Killtullagh Bridge - Single-arch limestone road bridge over Clogharevaun River, built c.1780, with arch rebuilt c.1890. | This bridge is notable for its rock-faced copings and voussoirs which add textural variation juxtaposed against the earlier rubble walls. The earliest Ordnance Survey map shows a wider river channel, a more meandering route, and large areas liable to floods. Subsequent drainage schemes, presumably linked to the Attymon Junction to Loughrea light railway, altered the course of the river. It forms a technically interesting structure over the Clogharevaun River and can be viewed at a distance from the eastern approach, adding visual interest to the landscape. | Loughrea | KILLARRIV | X:157943 Y:224974 |  |
| 3576 | 30409615 | Ratty's Bridge | Ratty's Bridge - Single-arch sandstone bridge, c. 1820 carrying road over Dooyeriha River | Rattys Bridge is a testament to the skill involved in its construction and design. The rock-faced copings to the parapet walls and the rusticated voussoirs are well executed features and add decorative interest to the form of the bridge. | Loughrea | CARROWNA MORRISSY | X:154703 Y:223249 |  |
| 3579 | 30409618 | Church of the Immaculate Conception | Church of the Immaculate Conception - Freestanding gable-fronted Roman Catholic church, dated 1959, with tetrastyle portico to front, six-bay nave elevation, with square-plan three-stage bell tower | A late twentieth century church, but features and details typical of earlier periods, with classical influences reflected in the portico and pediment. However, the simplicity and clarity of the design are more typical of the period. The scale of this church, enhanced by the tall tower and portico, makes it a notable feature in the landscape. . | Loughrea | HOLLYPARK | X:155190 Y:222569 |  |




| | | | | | | | | |
|------|----------|---------------|--|--|----------|----------|----------------------|--|
| 3581 | 30410407 | Carheen House | Carheen House - Detached three-bay two-storey house, built c.1820 .Entrance comprising cast-iron gates, and cut stone. | The classical proportions of the house give it a sense of restrained grandeur most suitable to its function. While the symmetrical front elevation with hipped roof is typical of middle-sized houses, the return to the rear of the large chimneystack is unusual. The finely carved doorcase creates a central focus to the otherwise modest appearance of the house. The entrance gateway exhibits fine craftsmanship in its decoratively carved limestone detailing. The more utilitarian style of the outbuildings provides a contrast to that of the house and entrance gates. | Loughrea | CARHEEN | X:152903 Y:215673 |  |
| 3583 | 30411404 | Castleboy | Castleboy - Single-arch bridge, c. 1820, carrying road over river.Segmental arch having tooled limestone voussoirs. | Serving an important practical function, this bridge is also aesthetically appealing, its segmental arch of cut-stone voussoirs providing an interesting contrast to the roughly dressed stone spandrel walling. The arch has quite a wide span and is testament to the engineering skill and craftsmanship of the mid-nineteenth century. It gives access to the now ruined country house at Castleboy. | Loughrea | GORTARD | X:152369 Y:211065 |  |
| 3584 | 30411424 | | Detached 4-bay vernacular house,c.1800 western bay being 2-storey with thatched single-storey with loft. | Thatched houses have become rare today, although many still survive in eastern parts of Galway. This house is of particular interest for its relative intactness and the two-storey slated extension to the end, typical of late nineteenth or early twentieth-century progression. The accompanying farm buildings provide context. | Loughrea | GRANNAGH | X:151220 Y:210283 |  |




| | | | | | | | | |
|------|----------|--------------------|---|---|----------|------------|----------------------|--|
| 3585 | 30411423 | | Gateway to entrance of former presbytery, erected c.1870, comprising pair of cast-iron square-plan piers and double-leaf cast-iron gate, and tooled limestone piers | The gateway to the road is highly decorative, incorporating decorative cast-ironwork, adding artistic interest to the roadside. | Loughrea | CUILMORE | X:150568 Y:207285 |  |
| 3586 | 30411420 | Saint Peter's Well | Saint Peter's Well - Holy well surmounted by freestanding gable-fronted single-cell chamber, dated 1840 | The plaque on this simple structure dates it to 1840, although the well dates to much earlier. The holy well served an important spiritual and social function, a tradition aligned as much if not more with earlier pagan beliefs as with contemporary religious practices. As such it was a focus point for the area, and its location in the centre of Peterswell village, to which it has given its name, is significant. | Loughrea | CUILMORE | X:150605 Y:207100 |  |
| 3587 | 30411410 | | Two-arch limestone bridge, built c.1800, carrying road over river. Round arches with dressed stone voussoirs, rubble stone walls and parapets | This simple bridge is well executed using rubble stone for its walls and cutwater, and roughly dressed stone for voussoirs. The presence of the cutwater is indicative of the strength of the river as it effectively protects the central pier from the full force of the flow. It is an important landmark on the boundary between three townlands. | Loughrea | BULLAUNAGH | X:151703 Y:210165 |  |




| | | | | | | | | |
|------|----------|----------------|--|---|----------|--------------|----------------------|--|
| 3590 | 30412312 | Kenny's Bridge | Kenny's Bridge - Double-arch bridge, built c.1760, carrying road over Ballycahalan River. Round arches with tooled voussoirs. Coursed dressed walls with plinth to piers. Rubble limestone parapet walls. V-cutwaters to upstream (east) elevation | Tooled limestone work adds textural interest to this modest coursed rubble bridge. The structure is a testament to the skill of local craftsmen in the eighteenth century, with the V-cutwaters illustrating the tailoring of the structure to local river conditions. | Loughrea | FARNAUN | X:151391 Y:205614 |  |
| 3591 | 30412304 | | Single-arch road limestone bridge, built c.1790, over Ballycahalan River. Round arch with cut-stone voussoirs. . | This simple single-arch bridge stands as a testament to the skill and engineering of local craftsmen. The wide single span of the arch is set deliberately low to minimise the rise to the road, illustrating the tailoring of bridge architecture to suit local road conditions. | Loughrea | BALLYCAHALAN | X:149650 Y:205649 |  |
| 3592 | 30409623 | | Four-arch rubble limestone bridge, built c.1860, carrying road over Dooyeriha River. Segmental arches with roughly dressed voussoirs and having V-cutwaters and rubble stone buttresses to upstream elevation. | This long low bridge is visible from the approach roads to the east and west, bringing architectural interest to the rural landscape. The carefully designed and executed arches are evidence of the skill of the stonemasons and stonecutters involved in the construction. Their neatly cut voussoirs provide textural contrast to the rougher rubble walls. It was built subsequent to the rerouting of the Dooyeriha River in the nineteenth century. | Loughrea | BALLYMORE | X:152205 Y:220345 |  |




| | | | | | | | | |
|------|----------|---------------------------------------|---|---|----------|------------------|----------------------|--|
| 3593 | 30410405 | | Single-arch limestone railway bridge, built 1869, carrying road over Ennis Junction to Athenry railway line. Snecked rock-faced rusticated walls, piers, parapet walls and abutment walls | An impression of strength is given by the use of heavy rustication in this railway bridge. It displays the quality of the engineering and stone masonry skills employed at the time. It forms part of a larger group of bridges along the Ennis Junction to Athenry railway line and is a reminder of the expansion of the railway network throughout Ireland in the late nineteenth century. | Loughrea | MANNIN | X:150438 Y:216755 |  |
| 3594 | 30412402 | Saint Patrick's Roman Catholic Church | Saint Patrick's Catholic Church - cast iron and cut stone masonry entrance gates and railings.manufactured c. 1850 . Reused here. | This impressive entrance to the church beyond forms a pleasing contrast with the latter's more restrained architecture. The high quality of the limestone piers and walls is unusual for such a rural location. It appears that they may have been moved from another site. | Loughrea | DERRYBRIEN SOUTH | X:159129 Y:201830 |  |
| 3596 | 30410507 | Glenville | Glenville - Detached 3-bay 2-storey house, built c.1845, having 2-bay side elevations and 3-bay rear elevation with symmetrical single-bay single-storey lean-to projections to end bays of rear. | This classically proportioned house retains a strong sense of its original character, displaying a notable patina of age. Its symmetrical front elevation is enlivened by the well executed limestone doorcase and columns. The symmetry of the rear projections is notable and rare. The retention of the original sash windows and the early door further enlivens the elevations. | Loughrea | CURHEEN | X:159899 Y:215455 |  |




| | | | | | | | | |
|------|----------|--------------------|---|---|----------|------------|----------------------|--|
| 3597 | 30410506 | Coorheen Lodge | Coorheen Lodge - Detached L-plan single-storey former school and schoolmaster's house with attic. C. 1860 with open-sided gabled porch. | A former bible school, later used as a gate lodge, characteristic of the Arts and Crafts Movement, retaining its form and character. The diminishing slates give the impression of height to the pitched roof, which is further accented by the ornate barge boards and mirrored by the pitched porch roof. It forms a suitable introduction to the architecture of Coorheen House to the east. | Loughrea | CURHEEN | X:159816 Y:215546 |  |
| 3601 | 30410512 | | Detached four-bay single-storey vernacular house, built c.1800, with two-storey addition to rear with porch. | This house retains a strong sense of its original character, its vernacular origins highlighted by the scalloped reed thatch roof. The angled window to the rear adds further interest. Such houses form an increasingly important survival, as thatched structures are becoming rarer in the Irish countryside. | Loughrea | BALLYCUDDY | X:155848 Y:213924 |  |
| 3602 | 30410510 | Kilchreest Rectory | Kilchreest Rectory - Detached irregular-plan former Church of Ireland rectory, built c. 1800. Front elevation is 4-bay 2-storey over raised basement, with stepped plan having entrance bay | This rectory, set in glebe lands, retains a sense of its original character enhanced by its doorway and fanlight. The building's irregular form is unusual, and it appears that the rear of the building may be earlier, the orientation being later changed and further parts added in the latter half of the nineteenth century. Its setting, with a fine limestone gateway and mature grounds, is pleasant and adds important context. | Loughrea | KILCHREEST | X:156455 Y:214499 |  |




| | | | | | | | | |
|------|----------|------------------|--|---|----------|---------------------|----------------------|--|
| 3603 | 30411504 | Soldier's Bridge | Soldier's Bridge - Single-arch limestone road bridge over river, built c.1860. Cut-stone walls with rubble parapets terminating in piers to abutments. | The imposing height of this single-arch bridge, while dictated by the landscape, lends it an imposing, rather Gothic character, appropriate for both the period in which it was built and the name it has been given. The structure was engineered to suit local river conditions and stands as a testament to the skills and craftsmanship of local stonemasons. | Loughrea | BALLYNACUR RAGH | X:157553 Y:211517 |  |
| 3604 | 30411501 | Abbeyville House | Abbeyville House - Detached three-bay two-storey house, built c.1820, refenestrated c.1910. . Decorative wrought-iron gates flanked by tooled limestone piers flanked by rubble limestone entrance walls with tooled limestone terminating piers | An unusual and curious house given its character by the tripartite windows to its front façade and understated doorway with sidelights. Its symmetrical composition is mirrored in the individual openings, each with a central component flanked by narrower windows, giving the structure a simple elegance. The setting is enhanced by its boundary walls and decorative gate. | Loughrea | KILLEENADEE MA WEST | X:161218 Y:212866 |  |
| 3605 | 30410502 | White Bridge | White Bridge - Single-arch limestone bridge carrying road over River Ballaun, built c.1800. Elliptical arch with tooled voussoirs. | This simple bridge stands as a tribute to the skill and engineering of stonemasons of an earlier era. The wide arch is tailored to accommodate the waters of the river and the adjoining mill race. The façade is enlivened by the well executed string course. The rock-faced copings add interest to the roadscape. | Loughrea | COSMONA | X:162161 Y:217873 |  |




| | | | | | | | | |
|------|----------|------------------|---|---|----------|----------------------|----------------------|--|
| 3606 | 30410503 | White's Mill | White's Mill -Detached three-bay three-storey flour mill with dormer floor, built c.1800, with two-bay two-storey addition to south end, in turn having two-bay single-storey lean-to extension to south end. | This former flour mill has a simple architectural form whose impressive height forms an austere and imposing eye catcher from the road. The site retains a sense of physical integrity through the retention of the mill race and associated outbuildings. It forms an important part of the industrial and social heritage of the area. | Loughrea | COSMONA | X:162176 Y:217831 |  |
| 3607 | 30409718 | Lynchfort House | Lynchfort House - Detached three-bay two-storey over basement house, built c.1780, | This medium-sized rural house is typical of higher status domestic architecture of the late eighteenth century. It is enhanced by the retention of its slate roof and the varied fenestration, and its extensive mature grounds. | Loughrea | CAHERNAMU CK WEST | X:160663 Y:220054 |  |
| 3610 | 30409714 | Tooloobaun House | Tooloobaun House - Detached irregular plan two-storey house, built 1901, having three-bay front (south) elevation, two-bay gable ends, gabled projecting end bay to front with canted bay window. Cast and wrought iron entrance gates. | This the turn of the twentieth century house is given added interest by the centrally placed cut-stone chimneystacks and the canted bay windows. The gables and bay windows are typical of the era, creating pleasing asymmetrical elevations to all sides, enhanced by the retention of its timber sash windows. It is pleasantly situated in landscaped grounds set back from the road with the outbuilding and gates adding further to the setting of the house. | Loughrea | TOOLOOBAU NBEG | X:158569 Y:222067 |  |




| | | | | | | | | |
|------|----------|-----------------|--|---|----------|-----------------|----------------------|--|
| 3611 | 30409713 | Dunsandle | Dunsandle - Detached 5-bay 3-storey country house, built c.1780, now in ruins. Roof missing, rendered chimneystacks with remains of slate hanging, and carved stone eaves cornice. | Although ruinous, the high quality of construction employed in this country house is clearly evident. String courses, cornice and window surrounds are the work of skilled stonemasons and masons. The associated outbuildings and the fine entrance archway enhance the house. The detailing hints at the formerly splendid architectural quality that has been lost in the ruination of Dunsandle House. It was built in the late eighteenth century by the Daly family, Denis Daly, being MP for Galway in the early nineteenth century. | Loughrea | DUNSANDLE | X:157914 Y:221681 |  |
| 3613 | 30409708 | Rathville House | Rathville House - Detached double-pile house, built c.1850, comprising three-bay single-storey front block over raised basement having projecting porch, single-bay two-storey end elevations, west having full-height canted bay window | An unusual house where the single-storey symmetrical front hides a larger more complex structure behind. The projecting porch with paired tall windows enlivens the otherwise plain facade. The walls and openings display good-quality craftsmanship and the range of timber sash windows considerably enhanced the building. The house and its grouping of outbuildings form an attractive and interesting group in the landscape. | Loughrea | CARROWREA GH | X:160688 Y:224747 |  |
| 3614 | 30409709 | Rathville House | Gateway, erected c.1860 at entrance to Rathville House using wrought and cast iron work | This ornate nineteenth-century entrance to Rathville House exhibits fine craftsmanship in the decorative ironwork. Unusually, the fine stonework exhibited in the main house and outbuildings is not copied here and cast-iron piers are used instead. | Loughrea | CARROWREA GH | X:160765 Y:224859 |  |




| | | | | | | | | |
|------|----------|----------------|--|--|----------|------------|----------------------|--|
| 3615 | 30409806 | | Detached three-bay two-storey house, built c.1780, having later full-height return to rear, built c.1930. Three-bay two-storey house and outbuilding to rear, | This house has a pleasing symmetrical elevation that is enhanced by the retention of timber sash windows and roof slates. It was partly burnt in the early twentieth century and extended to the rear at that time. The use of large slates for the lower part of the roof, diminishing to smaller slates towards the top is a pleasing feature common to this part of the county. Visible from the road, it adds interest to the roadscape, and the fine house and outbuilding to the rear adds to the context. | Loughrea | CLOONMAIN | X:170068 Y:221526 |  |
| 3617 | 30409808 | Finnure Church | Finnure Church - Freestanding single-cell Catholic church, built c.1600. Now disused. Pitched slate roof with cut limestone eaves course and with sculpted cross finial to entrance gable. | The simple construction of this once-ruinous church is enhanced by an appropriate recent renovation. Enhanced and contextualised by its graveyard setting, the memorial plaque to the interior indicates that this has long been a burial place for the O'Madden family of Hy-Many or Uí Maine. The carefully tooled but partly uncut doorway is indicative of its early date. | Loughrea | FINNURE | X:172297 Y:219404 |  |
| 3619 | 30410607 | | Detached 2-storey disused house, built c. 1780 with 3-bay ground floor and 2-bay 1st floor to front elevation. | An interesting asymmetrical elevation, the small slates, heavy chimneystacks and windows with exposed sash boxes may indicate an early date. The roughcast render and small slates add textural interest, while the outbuildings to the site provide a context for this rural house. | Loughrea | BALLYDAVID | X:169013 Y:217334 |  |




| | | | | | | | | |
|------|----------|----------------------|--|--|----------|-----------------|----------------------|--|
| 3621 | 30410611 | | Freestanding gable-fronted Roman Catholic church, dated 1846, with 5-bay nave elevation, gabled porch to gable-front, and 2-bay sacristy to east end of north elevation. | Erected by Revd Patk J Lyons PP, the form of this church is typical of many nineteenth-century rural churches. After Catholic Emancipation, many older and smaller churches were replaced with more significant structures, indicating the new-found confidence of the Catholic Church. The roughcast render contrasts pleasingly with the cut-stone dressings, and it is a highly visible landmark on the road. | Loughrea | BALLYDOOGA N | X:167932 Y:215777 |  |
| 3623 | 30411505 | Lisheenaclara Bridge | Lisheenaclara Bridge - Single-arch limestone road bridge over tributary of Duniry River, built c.1760. Elliptical arch having cut-stone voussoirs. | This modest road bridge is a testament to the quality and endurance of local craftsmanship. The irregularity of the snecked blockwork forms a pleasing visual and textural contrast to the austere lines of the abutments and string course. | Loughrea | COMMONS | X:164339 Y:210595 |  |
| 3624 | 30411506 | Cullenagh Bridge | Cullenagh Bridge - Single-arch limestone road bridge over River Owenaglanna, built c.1770. Snecked dressed walls and parapets, having tooled copings | This road bridge forms a pleasing eyecatcher, being easily visible from the higher slopes of the valley to the north and south. Its simple, unadorned façade highlights the skill of the road builders who constructed the associated raised causeway with its batter, illustrating the tailoring of road and bridge to fit within a challenging landscape. It marks the boundary between three townlands. | Loughrea | CULLENAGH | X:164910 Y:207716 |  |




| | | | | | | | | |
|------|----------|------------------|--|---|----------|----------------------|----------------------|--|
| 3625 | 30411602 | Carrowkeel House | Carrowkeel House - Detached three-bay two-storey house, built c.1770, | This middle-sized farmhouse has a pleasant appearance afforded it by its strongly symmetrical façade enhanced by the retention of its timber sliding sash windows and timber doorcase. The site is notable for the completeness of its context with a variety of outbuildings with good masonry details and some slate roofs, an icehouse and a gardener's lodge. | Loughrea | CARROWKEEL | X:168548 Y:212638 |  |
| 3626 | 30411609 | Dalyston House | Dalyston House - Two yards of outbuildings, built c.1800, comprising three-sided main courtyard to north, to rear of Dalyston House, and three-sided courtyard to south. | These courtyards of outbuildings are part of the surviving demesne structures on the Dalyston estate. Built to a high standard, the influence of the Palladian style employed in features of the main house is visible in the round-headed openings of the main courtyard. The tooled limestone detailing highlights the skills of local stone masons of the period. This farmyard complex occupies a prominent site in the landscape and make an interesting group with the other demesne features. | Loughrea | DALYSTOWN DEMESNE | X:167097 Y:211138 |  |
| 3627 | 30411608 | Dalyston House | Dalyston House - Polygonal-plan walled garden, built c.1800. Rubble limestone walls with curved corners having red brick skin in facer bond and Flemish garden wall bond to inner elevations | This former walled garden serves as a reminder of the range of demesne-related activities once associated with country houses in Ireland. The walls form an imposing edge to the road externally, while internally the red brick skin would have had a practical purpose, as heat retained during the day would have been released at night, allowing the cultivation of fruits not normally suited to the Irish climate. It forms a notable group with the other structures in Dalystown Demesne including the house, outbuildings and icehouse. | Loughrea | DALYSTOWN DEMESNE | X:166835 Y:210997 |  |




| | | | | | | | | |
|------|----------|----------------|---|---|----------|-------------------|----------------------|--|
| 3628 | 30411610 | Dalyston House | Dalyston House - Freestanding single-arch road bridge over tributary of Duniry River, erected c.1820. Ornate cast-iron parapet railings with repeating concentric circle motif | This road bridge forms a suitable introduction to the architecture of the Dalyston demesne, combining skilled stone masonry with ornate ironwork detailing. The cast iron creates a pleasing contrast with the cut and carved limestone. The level of decorative detail and expensive stone cutting and carving is typical of the care and consideration taken with demesne architecture and follies. | Loughrea | DALYSTOWN DEMESNE | X:167644 Y:211190 |  |
| 3629 | 30412506 | | Wall-mounted cast-iron post box, installed c.1940, with raised 'P&T' monogram. | An appealing post box representing an example of the mass-produced cast-iron work of the Enniscorthy foundry of Jessop Davis (fl. c.1890-1964). The raised detailing of the 'Poist agus Teileagrafa' monogram enlivens the otherwise functional design. The manufacture of post boxes of this style was undertaken on behalf of the state in the period following Irish Independence. | Loughrea | CLOONEEN | X:169429 Y:204620 |  |
| 3630 | 30412501 | Eagle Hill | Eagle Hill - Detached 5-bay 2-storey country house, built c.1750, with shallow single-bay breakfront, bowed end elevations & 2-storey bow-ended stairs return & 2-bay single-storey addition to north-west. | The architectural quality of this house is immediately apparent. The use of bows in the gable ends and in the stairs return adds interest and visually softens the corners. The blankness of the rear elevation is somewhat unusual. Weather-hung slating such as that on the south-west elevation was applied to external walls to protect them from prevailing winds, and is present on a number of houses in south Galway in the general vicinity of Portumna, and may represent a regional characteristic. The retention of varied timber sash and casement windows adds interest, the execution of the doorcase is good, and the road entrance is enhanced by fine decorative cast-iron gates with hinges in the form of a human hand. | Loughrea | EAGLEHILL | X:173080 Y:206344 |  |




| | | | | | | | | |
|------|----------|---------------------|--|--|----------|------------------------|----------------------|--|
| 3631 | 30412512 | Marble Hill | Marble Hill - Freestanding icehouse, built c.1780, in demesne of Marble Hill. Disused. | Icehouses were an important part of the life of a country house and demesne. They are also of technical importance for being associated with the long-term preservation of food in the period before refrigeration. The shaft of the icehouse is excavated into the bank of a ringfort. | Loughrea | MARBLEHILL | X:168161 Y:203715 |  |
| 3632 | 30412507 | Cartron House | Cartron House - Detached five-bay two-storey former police barracks, built c.1800 | The historic use of this building as a police barracks lends it social interest. Although the original windows have been replaced the house retains its architectural character, as evident in the panelled timber door and overlight. Weather-hung slating such as that on the west gable and return was applied to external walls to protect them from prevailing winds. A number of houses in South Galway, in the general vicinity of Portumna, have weather-hung slating and its use may represent a regional characteristic. The associated outbuildings provide context to the house. | Loughrea | KNOCKDRUM MORE | X:169090 Y:204490 |  |
| 3633 | 30413101 | Loughatorick School | Loughatorick School - Detached four-bay single-storey national school, dated 1930, having two-bay porch to front elevation. Now disused. | This building, located in an isolated upland district, is a typical and intact example of an early twentieth-century national school. It retains important details such as timber sash windows throughout and metal roof vents. | Loughrea | LOUGHATORI CK SOUTH | X:166220 Y:197578 |  |




| | | | | | | | | |
|------|----------|---------------|---|---|----------|------------------|----------------------|--|
| 3635 | 30413204 | Oghilly House | Oghilly House - Detached L-plan three-bay, two-storey house, built c.1770, | It is an excellent example of the classically proportioned farmhouse, a form typical of the late eighteenth century, with regular window openings and a fine block-and-start doorcase. The house retains many of its early and original features including its timber sash windows and slate roof. The gateway at the road aptly announces the presence of this proudly maintained house, set in mature farmland and enhanced and given context by the range of modest but well kept outbuildings. | Loughrea | OGHILLY | X:176088 Y:196935 |  |
| 3636 | 30412601 | Kilmora House | Kilmora House - Detached 3-bay 2-storey house, c. 1840, with 3-bay side & rear elevations & outbuildings to yard to south. Hipped slate roof, centrally placed pair of red brick chimneystacks. | The three-bay two-storey form of this house, with its hipped roof and paired central chimneystacks show the polite formal influences on this structure, in contrast to the irregular fenestration on the three sides. The moulded render doorcase is simple but enhances the modest façade. The stone outbuildings ranged around the enclosed yard to the south have served different purposes and in conjunction with the house represent the remains of a prosperous farm. The roadside gateway compliments the ensemble. | Loughrea | KYLEMORE | X:175074 Y:206107 |  |
| 3637 | 30412504 | | Cast-iron water pump, erected c.1900, with fluted cylindrical shaft, spout and domed cap, with pointed finial and curved cow's tail handle | This is a good example of a cast-iron water pump dating to the early twentieth century. It exhibits artistic detailing in its design, with an elegantly curved handle and fluted shaft and upper section. Located near a prominent crossroads it once provided the village drinking water. It is located adjacent to the 'Lazy Wall' where people gathered following Sunday mass and other social events. | Loughrea | GARRYNAGLO GH | X:173806 Y:205758 |  |




| | | | | | | | | |
|------|----------|--------|---|---|----------|--------|----------------------|--|
| 3639 | 30411618 | | Cast-iron wall-mounted post box, erected c.1890, bearing royal insignia of Queen Victoria and crown. | Cast-iron post boxes with this insignia date from the Victorian period in Ireland. Following Independence, they were repainted but otherwise generally unaltered. The modest form of this box is enhanced by the simple and well designed lettering and the crown, which add artistic interest, illustrate the skill and care of nineteenth-century industrial design and also serve as a reminder of Ireland's former colonial status. | Loughrea | FEAGH | X:172928 Y:209407 |  |
| 3640 | 30411619 | | Freestanding cast-iron water pump, erected c.1870, with banded cylindrical shaft, fluted neck & domed cap, pointed finial, banded spout with bucket grip. | This water pump displays artistic detail in a functional design, with an elegantly curved handle, fluted cap and banded spout. The site illustrates the high standard of industrial design in cast iron, prevalent in nineteenth-century Ireland. Pumps also served an important social function, as a water source and a communal meeting place. | Loughrea | DUNIRY | X:172897 Y:209395 |  |
| 3641 | 30411712 | Pallas | Pallas rubble limestone walled garden, built c.1800. Elliptical-arched vehicular entrance to north wall, with dressed limestone voussoirs and keystone. | The scale of this formerly extensive walled garden gives some sense of the importance of the Pallas estate. Though Pallas House was demolished in after World War II, the walled garden still enhances the setting of the Pallas Castle, a fifteenth-century tower house with a sixteenth-century bawn. | Loughrea | PALLAS | X:175914 Y:208404 |  |




| | | | | | | | | |
|------|----------|----------------------------------|---|--|----------|----------------------------|----------------------|--|
| 3642 | 30411704 | | Cast-iron post box, c.1880, with VR (Victoria Regina) insignia and crown, set in rendered limestone wall. | The modest form of this box is enhanced by the simple and well executed lettering and crown, which add artistic interest. Post-Independence, most postboxes bearing royal insignia were simply painted green rather than replaced. The replacement of the door with one bearing the Saorstát Éireann emblem is of historical importance, and the two emblems symbolise the transition from colonial to native government. It is located at a crossroads which was the focus of the local community and was the location of both an eighteenth-century church and nineteenth- and mid-twentieth-century national schools. | Loughrea | QUARRYHILL | X:175519 Y:209880 |  |
| 3643 | 30411709 | Flowerhill House | Flowerhill House - Detached 3-bay single-storey gate lodge , c. 1820 with canted entrance bay to front. Now in use as house. | This gate lodge, which formerly served Flowerhill House, is fairly typical of the type, but is enlivened by its canted entrance and the good quality stone cutting evident in the chimneystack and the block-and-start surrounds to the openings. The boundary wall also displays skilled craftsmanship. | Loughrea | FOOLAGH | X:179365 Y:210007 |  |
| 3644 | 30411710 | Moat Bridge or Riverstown Bridge | Moat Bridge or Riverstown Bridge - 4-arch limestone bridge, built c.1820, carrying road over Kilcrow River, with flood arches at remove to northeast. | The long parapet walls leading to this bridge create a sense of anticipation. The combination of rubble and dressed limestone used in its construction provides rich textural interest. The original width of the river, prior to drainage, is evident in the siting of flood arches to the north of the present channel. | Loughrea | BOULUSKEAG H or FLOWERHILL | X:179992 Y:210113 |  |




| | | | | | | | | |
|------|----------|------------------|--|---|----------|----------------------------|----------------------|--|
| 3645 | 30411711 | Flowerhill House | Flowerhill detached country house , c. 1760 with 3-bay 3-storey central block over basement with breakfront with porch to front, flanked by 3-bay 2-storey block to west & 4-bay 2-storey block to east. | A rather plain, but distinctive, country house characterised by its high central block and lower wings. The latter were evidently raised at different times, illustrating changing accommodation requirements for the family. The carved limestone balustrades to the porch and to the front and back basement areas are well executed. The house is enhanced by the retention of its timber sash windows. Other good joinery detailing is present in the canted rear porch. The house is given context by the yard of stone outbuildings and the surviving gate lodge. | Loughrea | BOULUSKEAG H or FLOWERHILL | X:179551 Y:209563 |  A photograph of Flowerhill House, a large, multi-story stone building with a central gabled section and a porch. It is surrounded by a green lawn and some trees. |
| 3646 | 30411713 | Newbridge Bridge | Newbridge Bridge - Single-arch limestone bridge, built c.1860, carrying road over Kilcrow River. Hammer-dressed rusticated parapets with cut granite string course to external elevations. | This simple single-arch bridge is clearly the work of skilled craftsmen and engineers employed to design a new bridge following river drainage works and associated road realignment. The combination of dressed limestone and granite along the length of the parapet walls provides textural interest. | Loughrea | GORTANUM MERA | X:179456 Y:207387 |  A photograph of Newbridge Bridge, a single-arch stone bridge crossing a river. The bridge has a simple, functional design with a single arch and is surrounded by lush greenery. |
| 3647 | 30411606 | | Cast-iron wall-mounted post box, erected c.1915, with royal insignia of King George V and crown. | The insignia and crown on this post box are reminders of the period in Ireland immediately prior to Independence. George V was the last of the British monarchs to have his insignia on post boxes in Ireland. The social significance is highlighted by its prominent position at a crossroads. | Loughrea | DERRYFRENC H | X:174125 Y:211887 |  A photograph of a green cast-iron wall-mounted post box. The box is mounted on a stone wall and features a crown and royal insignia on its front panel. |




| | | | | | | | | |
|------|----------|-------------------|---|---|----------|-----------------|----------------------|--|
| 3648 | 30411605 | | Attached three-bay two-storey vernacular house, built c.1800. Pitched scolloped thatch roof, with flush scolloped ridge, and with low rendered chimneystacks to ends. | This house is a rare example of a two-storey thatched house in the west of Ireland. The neatly scolloped thatch presents a pleasant appearance, enhanced by the retention of the timber sash windows, the exposed sash boxes of which are also unusual features. Its roadside siting and rendered boundary wall adds context. The two-bay adjoining house makes it part of a rare attached pair of vernacular buildings. | Loughrea | DERRYFRENC H | X:174107 Y:212484 |  |
| 3650 | 30410615 | | Cast-iron post box, erected c.1915, with G.R. insignia and raised crown motif, with 'Post Office' to flap. | This cast-iron post box, which is still in use, is a subtle but important feature in the landscape. The modest design is enhanced by the royal cipher with crown motif, which enlivens the appearance of this otherwise functional object. It identifies the reign of George V and is thus a historical artefact. Many pre-Independence post boxes were simply painted green and retained their royal insignia. As George V only reigned for twelve years before Irish Independence, these boxes are rarer in Ireland than those erected during the long reign of Queen Victoria. | Loughrea | SHANGARRY | X:171574 Y:214300 |  |
| 3651 | 30410617 | Castletown Bridge | Castletown Bridge -3-arch bridge, built c.1780, carrying road over river. Round arches and V-cutwaters to west elevation. | Castletown Bridge is a good example of a multi-arched rural stone bridge and a notable landmark in the area. It has aesthetic appeal, exhibits good rubble stone masonry and the construction of the arches is of technical and engineering merit. The recent bypass bridge, however, exhibits none of these qualities. | Loughrea | LISCOYLE | X:174019 Y:215376 |  |




| | | | | | | | | |
|------|----------|------------------|--|---|----------|----------------|----------------------|--|
| 3652 | 30410618 | | Cast-iron water pump, erected c.1870, having moulded banded shaft and fluted neck, fluted domed cap with pointed finial, cow's tail pumping handle, and moulded spout | This group of water pump and letter box is of social importance to the locality and, significantly, is located opposite the Catholic church. Both items display the skills of nineteenth and twentieth-century industrial metal casting. | Loughrea | MULLAGH BEG | X:173667 Y:218962 |  |
| 3653 | 30410709 | Lisduff House | Lisduff House - Detached 2-storey house, c. 1900 with 3-bay ground floor and 2-bay 1st floor, gabled porch to front & recent extension to rear. | A modest, simple house, enhanced by its decorative details and by the retention of much original fabric, including roof slates, unusual carved timber eaves brackets and timber sash windows. | Loughrea | LISDUFF | X:176591 Y:213321 |  |
| 3655 | 30411715 | Ballycahill Mill | Ballycahill Mill - Multiple-bay 2-storey with attic storey watermill, built c.1800, southern half with 3-bay 2-storey miller's house to north end. The associated features at the site include the former mill, mill owner's house, mill pond, mill dam, sluices and bridge. | This functional but well built mill and mill owner's house originally formed part of a corn milling complex and is one of many mills powered by the Kilcrow River. It probably dates to the early nineteenth century which was a boom period for the corn milling industry in Ireland. The complex is a familiar landmark in the locality due to its roadside position. The associated features at the site include the former mill, mill owner's house, mill pond, mill dam, sluices and bridge. | Loughrea | BALLYCAHILL | X:180015 Y:211971 |  |




| | | | | | | | | |
|------|----------|--------------------------------|---|---|----------|------------------|----------------------|---|
| 3656 | 30410708 | Rathmore House | Rathmore House - Entrance gates to Rathmore House comprising double-leaf decorative cast-iron vehicular gate flanked by cut and tooled limestone square-plan piers with plinths | The cut and tooled limestone piers in this impressive gateway show evidence of skilled stonemasonry. The broad sweeping flanking walls make a notable feature on the roadscape. Traditionally, entrances to country houses showcase artistic and architectural skills, to provide an appropriate precursor to the house itself. | Loughrea | RATHMORE DEMESNE | X:177531 Y:214013 |  |
| 3657 | 30410705 | Rathmore House | Rathmore House - Detached 2-pile 3-bay 3-storey house , c. 1780, with 3 wide canted 1-bay 2-storey bow addition to east end of front, and buttress-like remains of bow to west. | This curious house displays two phases of building, the three-bay three-storey part being a late eighteenth-century house that was added to perhaps in the early nineteenth century with the addition of at least one bow with higher ceilings than the main block. A second bow may have been removed or simply left unfinished, giving the house a lopsided appearance, whose decorative focus, the timber doorcase, is rather subdued as a result. The building is enhanced and given context by its mature grounds and outbuildings. In 1837 Lewis notes that Rathmore House was the property of D. Cronin but "now occupied by society of monks". These were Cistercian monks, afterwards located at Mount Melleray in county Waterford. | Loughrea | RATHMORE DEMESNE | X:177975 Y:214551 |  |
| 3659 | 30411808 | Scoil Peadair is Póil Naomhtha | Scoil Peadair is Póil Naomhtha - Detached single-storey national school, built c.1880, on site of earlier school, with 4-bay front elevation and 8-bay rear elevation. | This national school, although not currently in use, retains much of its original fabric, including timber sash windows, timber battened doors and its name plaque. Set well back from the road the school forms part of a distinctive group of buildings which includes the local Roman Catholic church and Boula House. The vertical windows set high in the walls, to allow light in but not views out, was part of the typical National School design in the late nineteenth century. The symmetrical elevations reflect the separate entrances for boys and girls. | Loughrea | BOLEY | X:185449 Y:207567 |  |




| | | | | | | | | |
|------|----------|----------------------|---|---|----------|------------------|----------------------|--|
| 3660 | 30412702 | Fairyhill | Fairyhill - Detached 3-bay 2-storey house, built c.1820, with pedimented gablet to front and pedimented projecting porch and with two-bay two-storey return to rear. | Despite replacement windows, this remains a curiously detailed house with a weather-slatted end gable and with quoins, pediment, label-mouldings and finials adding interest to the main elevation. | Loughrea | FAIRYHILL | X:185734 Y:205848 |  |
| 3661 | 30412602 | Cappagh Bridge | Cappagh Bridge - Single-arch road bridge over Cappagh River, built c.1860. Rock-faced rusticated limestone walls, parapet walls and copings, with rubble limestone approach walls | A simple single-arch bridge clearly the work of skilled craftsmen, with carefully cut and tooled limestone voussoirs. The combination of rock-faced limestone and rubble limestone along the length of the parapet walls provides textural interest. | Loughrea | CAPPAGH | X:177213 Y:205613 |  |
| 3664 | 30412606 | Ballyshrulrue Bridge | Ballyshrulrue Bridge - 6-arch road limestone bridge, built c.1840, over Kilcrow River with evidence for earlier & later fabric, having 3 arches over river and 3 dry arches over mill race to west. | This stone bridge has been in use for at least 170 years and varying construction techniques are visible across its length. The combination of rubble and dressed limestone provides textural interest. The bridge adjoins of a small-scale milling complex and three of the arches cross a mill race to the west of the Kilcrow River. | Loughrea | KILLEEN NORTH | X:179803 Y:205657 |  |




| | | | | | | | | |
|------|----------|-------------|--|---|----------|--------------------|----------------------|--|
| 3666 | 30411804 | | Detached round-plan 3-stage windmill, built c.1750. Now ruinous. Opposed camber-arch doorways with dressed limestone jambs, one opening with roughly dressed voussoirs & other partly blocked with rubble. | This windmill is part of the industrial heritage of the region. Although already ruinous by the late nineteenth century, it is a familiar landmark in the locality due to its roadside position and distinctive form. It occupies an elevated position overlooking Derryhiveny demesne. | Loughrea | DERRYHIVEN Y NORTH | X:186969 Y:209994 |  |
| 3667 | 30411803 | Ormond View | Ormond View - Detached T-plan 3-bay 2-storey house c. 1820 with single-bay single-storey addition to north end. | The hipped roof with paired chimneystacks, vertically oriented windows and decorative fanlight door are all typical features of middle-sized rural houses of the mid-nineteenth century. The retention of timber sash windows and the fine double-leaf door enhances the elevation and gives a patina of age. | Loughrea | BALLYCROSSA UN | X:186790 Y:211060 |  |
| 3668 | 30408303 | | Detached thatched four-bay single-storey vernacular house, built c. 1800. | The low elevation and thick walls are typical of the vernacular tradition in Ireland. Once common throughout the countryside and small villages, thatched buildings have become increasingly rare, and the survival of this example is notable. It retains its original form and structure. | Oranmore | FRENCHFORT | X:140184 Y:226099 |  |




| | | | | | | | | |
|------|----------|--|---|---|----------|------------------------|----------------------|--|
| 3669 | 30409511 | | Freestanding octagonal-plan reinforced concrete water tower, built c.1960, consisting of three-stage tower supporting projecting water holding tank | This mid twentieth-century addition to the architectural heritage of South Galway is a prominent feature in the landscape. The plastic properties of concrete are showcased to good effect, with its sculptural form and numerous small decorative details. It is visible from a considerable distance and adds an interesting feature to the skyline. | Oranmore | ORAN BEG | X:139683 Y:225176 |  |
| 3670 | 30409502 | | Detached thatched four-bay single-storey vernacular house c. 1800 | A direct-entry vernacular thatched house with its characteristic small windows, a type once widespread but now becoming increasingly rare. The juxtaposition of outbuildings enhances the siting. | Oranmore | FRENCHFORT | X:140434 Y:225873 |  |
| 3672 | 30410306 | | Detached four-bay single-storey vernacular house, c. 1850, having porch to front | The low elevation and chimeystacks, thick walls and small openings are typical of the vernacular tradition in Ireland. Once common throughout the countryside and small villages, thatched buildings have become increasingly rare, and the survival of this example is notable. The outbuildings and garden wall are typical features which add context to the site. | Oranmore | BALLYNAMA NAGH WEST | X:138168 Y:218985 |  |




| | | | | | | | | |
|------|----------|--|---|---|----------|---------------------|----------------------|--|
| 3673 | 30410307 | | Detached Thatched four-bay single-storey vernacular house, built c.1800. with flat-roofed entrance porch to front | The low elevation and chimneystack, thick walls and small openings are typical of the vernacular tradition in Ireland. Once common throughout the countryside and small villages, thatched buildings have become increasingly rare, and the survival of this example is notable. The outbuildings are typical features which add context to the site. | Oranmore | BALLYNAMA NAGH WEST | X:138218 Y:219019 |  |
| 3676 | 30410320 | | Detached thatched single-storey vernacular house, built c.1800, having flat-roofed porch to front | The low elevation and chimneystack, thick walls and small openings are typical of the vernacular tradition in Ireland. Once common throughout the countryside and small villages, thatched buildings have become increasingly rare, and the survival of this example is notable. The outbuildings are typical features which add context to the site. | Oranmore | BALLYNAMA NAGH WEST | X:138483 Y:218851 |  |
| 3677 | 30410322 | | Detached thatched four-bay single-storey vernacular house, built c.1800, with recent lean-to extension to rear | The low elevation and chimneystack, thick walls, and small openings are typical of the vernacular tradition in Ireland. Once common throughout the countryside and small villages, thatched buildings have become increasingly rare, and the survival of this example is notable. | Oranmore | BALLYNAMA NAGH WEST | X:138568 Y:218896 |  |




| | | | | | | | | |
|------|----------|--|--|---|----------|------------------------|----------------------|--|
| 3678 | 30410323 | | Detached four-bay single-storey vernacular house, built c.1800, with attic storey with pitched thatched roof | The low elevation and small openings are typical of the vernacular tradition in Ireland. Once common throughout the countryside and small villages, thatched buildings have become increasingly rare, and the survival of this example is notable. Despite the replacement of windows, it retains its original form and structure and includes notable features to the site such as the wrought-iron gate and stile. The yard with outbuilding to the front of the site is a typical feature of vernacular sites. | Oranmore | BALLYNAMA NAGH WEST | X:138699 Y:219011 |  |
| 3679 | 30410324 | | Limestone lock , c. 1780 ,on short canalised waterway, now disused. | This is an interesting visual reminder of the importance of inland navigation, fishing and seaweed harvesting in the eighteenth and nineteenth centuries. Although the lock gates are no longer extant, the completeness of the masonry is testament to the skills involved in the design and construction. The carefully cut and tooled lock contrasts pleasingly with the roughness of the rubble stone revetments to the embankments. | Oranmore | BALLYNAMA NAGH WEST | X:139143 Y:219450 |  |
| 3680 | 30410302 | | Detached thatched four-bay single-storey vernacular, built c.1800, house with attic storey | A well maintained lobby-entry thatched house with the low elevation, thick walls, and small openings typical of the vernacular tradition in Ireland. Once common throughout the countryside and small villages, thatched buildings have become increasingly rare. | Oranmore | BALLYNAMA NAGH WEST | X:138622 Y:219634 |  |




| | | | | | | | | |
|------|----------|----------------------|--|---|----------|------------------------|----------------------|--|
| 3681 | 30410303 | Ballynamanagh Bridge | Ballynamanagh Bridge - Single-arch cut limestone bridge, built c.1820 | This finely crafted limestone bridge adds interest to the landscape and marks the boundary between two townlands. The masonry is clearly the work of skilled craftsmen, and the cut stone of the bridge contrasts pleasingly with the rubble stone revetments. | Oranmore | BALLYNAMA NAGH WEST | X:139125 Y:219626 |  |
| 3682 | 30409526 | | Detached thatched five-bay single-storey vernacular house, built c.1800, with attic storey having flat-roofed windbreak to front | A lobby-entry thatched vernacular house. The retention of original features and its setting, with a garden to the front, make this it a distinctive part of the district's architectural heritage. | Oranmore | BALLYNAMA NAGH EAST | X:139897 Y:219814 |  |
| 3683 | 30410327 | | Dressed limestone sea wall, built c.1860, having tooled capping with paved ramp of stone slabs forming double boat slip. | This finely crafted sea wall and boat slip display a high degree of technical skill in their design and masonry construction at this small coastal fishing harbour. The fine detailing in the capping stones is clearly the work of skilled craftsmen. It is one of many coastal structures which form part of the scenic and historic interest of the South Galway region, indicative of the importance of fishing and seaweed harvesting in the past. | Oranmore | RAHANEENA | X:140243 Y:218148 |  |




| | | | | | | | | |
|------|----------|----------------|---|---|----------|----------------------|----------------------|--|
| 3684 | 30410325 | | Detached thatched four-bay single-storey vernacular house, built c.1800, with entrance porch to front and recent two-storey extension to east | The low elevation, thick walls and small openings are typical of the vernacular tradition in Ireland. Once common throughout the countryside and small villages, thatched buildings have become increasingly rare, and the survival of this example is notable. Despite being altered, it retains its original form and structure. | Oranmore | STRADBALLY NORTH | X:140218 Y:219100 |  |
| 3686 | 30409608 | Whistle Bridge | Whistle Bridge - Single-arch limestone road bridge, built c.1820, over Lavally River. | This bridge, taking traffic over the Lavally River, is noted for the good quality of its limestone walling. Its widening in concrete testifies to its importance for the region's infrastructure. The cut limestone parapet walls contrast pleasingly with the roughness of the rubble coping stones, adding interest to the roadscape. | Oranmore | TALLOWROE | X:146960 Y:223050 |  |
| 3687 | 30409519 | | Detached thatched 4-bay single-storey vernacular house, built c.1800, having flat-roof entrance porch to front and recent single-storey extension to east | A direct-entry thatched vernacular house, a type once common but now increasingly rare. Its siting, perpendicular to the road, and retention of outbuildings is also notable. | Oranmore | COLDWOOD or FOORKILL | X:145743 Y:223317 |  |




| | | | | | | | | |
|------|----------|--|---|---|----------|----------------------|----------------------|--|
| 3688 | 30409520 | | Detached thatched 4-bay single-storey vernacular house, built c.1800. | A direct-entry thatched house, one of a significant number that survive in south-east Galway, although increasingly rare in the country. It retains the form and details typical of the type, contributing to its architectural and technical interest. Its siting is enhanced by the adjoining outbuildings. | Oranmore | COLDWOOD or FOORKILL | X:145661 Y:223438 |  |
| 3691 | 30409523 | | Detached thatched four-bay single-storey vernacular house, built c.1800, with lower single-bay extension to east end. | The squat front wall but very high thatched roof makes this a particularly distinctive vernacular house. The outbuilding to one end is also thatched and the survival of small window openings are notable features. Its very low chimneystack is also typical of the type. The whole is enhanced by the setting, with the garden to the front, and mature trees. | Oranmore | GARRAUN LOWER | X:136501 Y:220795 |  |
| 3694 | 30410204 | | Limestone bridge and causeway, built c.1860, over inlet of sea, connecting Tawin Island to mainland. | This causeway is an interesting feature in the landscape, visible as it is from the approach roads. It connects Twain East to Mweeloon, and thence to the rest of the county. Prior to its construction Tawin Island would have been considerably more isolated. It is a notable example of nineteenth-century engineering. | Oranmore | | X:132956 Y:219490 |  |




| | | | | | | | | |
|------|----------|--|--|---|----------|----------------|----------------------|--|
| 3696 | 30410206 | | Detached thatched 4-bay single-storey vernacular house, built c.1800, with attic with recent extension to rear. | This attractive vernacular house forms a noteworthy part of the district's architectural heritage enhanced by its characteristic low chimneystack and thatched roof. Such structures were once very common in Ireland but are becoming increasingly rare in the countryside today. The painted surrounds and quoins are an attractive and somewhat unusual feature. | Oranmore | BALLYNACLO GHY | X:134310 Y:219515 |  |
| 3697 | 30410205 | | Detached 4-bay single-storey thatched vernacular house, built c.1800, with attic with recent single-storey flat metal roof extension to rear | This attractive vernacular house forms a noteworthy part of the district's architectural heritage enhanced by its characteristic low chimneystack and thatched roof. Such structures were once very common in Ireland but are becoming increasingly rare in the countryside today. The whitewashed walls make a pleasing contrast with the texture of the thatch. | Oranmore | BALLYNACLO GHY | X:134210 Y:219494 |  |
| 3698 | 30410208 | | Detached thatched four-bay single-storey vernacular house, built c.1800, with recent single-storey extension to rear | An important part of the vernacular heritage of Carrowmore, such structures as this were once very common in Ireland but are becoming increasingly rare in the countryside today. The house retains its original form and much of its character. It is contextualised by the outbuilding to the west. | Oranmore | CARROWMORE | X:135810 Y:218246 |  |




| | | | | | | | | |
|------|----------|-------------|--|--|----------|---------------|----------------------|--|
| 3699 | 30410309 | | Detached thatched 4-bay single-storey vernacular house, built c.1800, with attic having recent single-bay extension with pitched tiled roof to rear | The low elevation, thick walls, and small openings are typical of the vernacular tradition in Ireland. Once common throughout the countryside and small villages, thatched buildings have become increasingly rare, and the survival of this example is notable. Despite alterations to the rear, its original form and structure are still evident. The boundary wall enclosing a small garden to the front is a typical feature of the vernacular tradition. | Oranmore | CARROWMORE | X:136225 Y:218380 |  |
| 3700 | 30410310 | | Detached 5-bay single-storey vernacular house, built c.1800, with dormer attic storey with windbreak to front, recent extension to rear, and recent conservatory to west | The low elevation, thick walls and small openings are typical of the vernacular tradition in Ireland. Once common throughout the countryside and small villages, thatched buildings have become increasingly rare, especially those with an attic storey, and the survival of this example is notable. It is enhanced and contextualised by the outbuildings to the site. | Oranmore | CARROWMORE | X:136346 Y:218459 |  |
| 3701 | 30410313 | Mary-Kate's | Mary-Kate's - Detached thatched 4-bay single-storey vernacular house, built c.1800, with dormer attic with entrance porch with pitched thatched roof to front (south) elevation. | This attractive thatched house forms a noteworthy addition to the architectural heritage of Ballynacourty. The thatched roof and the low chimneystack are typical features of Irish vernacular architecture. | Oranmore | BALLYNACOURTY | X:136978 Y:218561 |  |




| | | | | | | | | |
|------|----------|--|---|--|----------|-------------------|----------------------|--|
| 3702 | 30410314 | | Freestanding cast-iron water pump, erected c.1880, comprising banded cylindrical shaft with fluted head having fluted spout, straight handle, and fluted cap with pointed finial. | This is a typical late nineteenth-century water pump, of a standard design that is encountered throughout rural Galway. Water pumps played an important social role in the nineteenth and early twentieth centuries by providing a communal water source before the development of mains water supply. Frequently, as in this case, water pumps were located at or near road junctions. | Oranmore | BALLYNACOU RTY | X:137458 Y:218753 |  |
| 3703 | 30410315 | | Detached four-bay single-storey vernacular house, built c.1850, having flat-roofed porch to front (south) elevation, and recent extension to rear. | The low elevation, thick walls, and small irregularly spaced openings are typical of the vernacular tradition in Ireland. Once common throughout the countryside and small villages, thatched buildings have become increasingly rare, and the survival of this example is notable. It is enhanced by decorative render dressings to the openings. | Oranmore | BALLYNACOU RTY | X:137485 Y:218400 |  |
| 3705 | 30410304 | | Detached thatched four-bay single-storey vernacular house, built c.1800. | The small irregularly spaced openings, low chimneystack and thatched roof are all typical features of Irish vernacular architecture. Once common throughout the countryside and small villages, thatched buildings have become increasingly rare, and the survival of this example is notable. The house retains its original form and structure and is enhanced and contextualised by the outbuilding to the front, another common feature of the vernacular tradition. | Oranmore | BALLYNACOU RTY | X:136901 Y:219343 |  |




| | | | | | | | | |
|------|----------|---------------------------|---|--|----------|----------------|----------------------|--|
| 3706 | 30410301 | | Detached thatched six-bay single-storey vernacular house, built c.1860, with attic storey having porch to front with hipped thatched roof, and recent extension to rear | The small irregularly spaced openings are typical features of Irish vernacular architecture. Once common throughout the countryside and small villages, thatched buildings have become increasingly rare, and the survival of this example is notable. This house retains its original form and structure and is enhanced by render dressings. | Oranmore | BALLYNACOU RTY | X:137026 Y:219441 |  |
| 3707 | 30408225 | Rockwood House | Rockwood House - Detached 3-bay three-storey house, built c.1810, with central breakfront to front and central 2-storey return to rear elevation, with later 2-storey additions | Rockwood House forms a noteworthy addition to the architectural heritage of south Galway. Despite alterations and having its render removed, the house still retains its original form and many original features such as the carved stone details, in particular the carved front door surround. The attractive small gate lodge forms an important element of the Rockwood Demesne and contributes to the visual appeal of the area. | Oranmore | ROCKWOOD | X:135182 Y:230460 |  |
| 3708 | 30407010 | Laghtgeorge Garda Station | Laghtgeorge Garda Station - Detached five-bay two-storey former RIC barracks, built c.1870, having flat-roofed extension to rear. Now in use as Garda station. | This Garda station is an important social focus to the local community which is exemplified by its positioning on the main Galway to Roscommon road and at the junction of three roads. Much of the original fabric has been retained, including timber sash windows, making the building an attractive and pleasing part of the architectural heritage of the area. | Oranmore | Baile Chláir | X:138041 Y:234470 |  |




| | | | | | | | | |
|------|----------|--|---|---|----------|------------------|----------------------|--|
| 3710 | 30408224 | | Detached thatched 4-bay single-storey vernacular house, built c.1800. | The low elevation, thick walls, and small openings of this house are typical of the vernacular tradition in Ireland. Once common throughout the countryside and towns and villages, thatched buildings have become increasingly rare. This example also retains its low chimneystack. | Oranmore | An Chreig Bhúí | X:136024 Y:231707 |  |
| 3711 | 30406919 | | Detached thatched four-bay single-storey vernacular house, built c.1800. | This is a very rare, intact, example of the region's vernacular houses. It has retained its small window and door openings with timber sash windows and a battened timber door. Its deep thatched roof, so iconic of Ireland, is simply detailed and enhanced by the scollopwork to the ridge. Its setting, directly on the roadside, is somewhat unusual, and the building is the most intact of the structures in the vernacular cluster of Muckrush. | Oranmore | Mucrois | X:128355 Y:234604 |  |
| 3714 | 30405630 | | Detached thatched 4-bay single-storey vernacular house, built c.1800, with dormer attic, lower single-storey outbuilding recessed to east & single-storey lean-to extension to rear | This attractive thatched house retains its original form and characteristics such as the thatched roof, low chimneystack and small openings. The decorative quoins and render bands add visual interest. The low boundary wall and the outbuildings, particularly that attached to the gable, pleasantly enhance the setting. | Oranmore | An tEanach Thiar | X:129995 Y:239440 |  |




| | | | | | | | | |
|------|----------|------------|--|---|----------|------------------|----------------------|--|
| 3715 | 30405629 | | Detached thatched 4-bay single-storey vernacular house, built c.1800, with dormer attic and having twentieth-century porch addition to front and gabled extension to rear. | The thatched house is a physical reminder of the Irish traditional vernacular building form and although once common within the rural landscape, is increasingly becoming rare. This building retains some architectural features such as the thatched roof and small openings. | Oranmore | An tEanach Thoir | X:130691 Y:240171 |  |
| 3718 | 30405635 | Mace House | Mace House - Detached five-bay single-storey villa style house, c.1790, having entrance porch to front. | This attractive small villa-style house has a balanced composition and simple proportions and retains its original form and much character, such as the slate roof with a fine limestone chimneystack, and timber sash windows. The farm complex to the rear and the ruins of the castle all contribute to the group setting. | Oranmore | An Más | X:131265 Y:239240 |  |
| 3719 | 30406905 | | Detached thatched four-bay single-storey vernacular house, built c.1800, having glazed porch to front, lean-to addition to rear and recent two-storey addition to west | This vernacular house is a good example, with typical relatively small window openings and a thatched roof. Its sheltered siting is a traditional feature of this architectural mode. | Oranmore | Eanach Dhúin | X:129300 Y:237752 |  |




| | | | | | | | | |
|------|----------|--|---|--|----------|----------------|----------------------|--|
| 3720 | 30406913 | | Detached thatched 4-bay single-storey vernacular house, built c.1800, having windbreak entrance under projection of main roof, and flat-roofed single-storey addition to rear | This is a good example of the typical surviving vernacular house type of East Galway. Its thatched roof and relatively small openings, as well as the windbreak, are all traditional features to be found with this architectural mode. | Oranmore | Lisín an Óráin | X:130927 Y:236705 |  |
| 3724 | 30406915 | | Detached thatched 4-bay single-storey vernacular house, built c.1800, with attic and flat-roofed addition to rear | This traditional thatched house, typical of the region, has a simply detailed thatched roof, low chimneystack, and simple openings. The retention of many of the traditional features enhances the building, as does its setting, with a front garden. | Oranmore | Cluain Bú | X:132345 Y:236715 |  |
| 3725 | 30406916 | | Detached thatched 4-bay single-storey vernacular house, built c.1800, with attic to north end | This house has retained a thatched roof, low chimneystacks and the simple, small, openings typical of domestic vernacular architecture in Ireland. It is part of a group of thatched houses in the vernacular cluster of Cloonboo. | Oranmore | Cluain Bú | X:132394 Y:236786 |  |




| | | | | | | | | |
|------|----------|--|---|---|----------|-----------------------|----------------------|--|
| 3726 | 30406917 | | Detached thatched 4-bay single-storey vernacular house, built c.1800, with flat-roof addition to rear. | This is a very good example of local vernacular housing. The thatched roof is enhanced by the decorative scollopwork to the ridge, and the simple openings and chimneystack are typical of vernacular houses. The setting, in a slight hollow, and with a garden to the front, set off the building well. | Oranmore | Ceathrú an Chaisleáin | X:132458 Y:236882 |  |
| 3727 | 30406907 | | Detached thatched four-bay single-storey vernacular house, built c.1800, with flat-roofed windbreak entrance, and flat-roofed addition to rear. | This is a typical vernacular thatched house, its windows being unusually small and thus possibly original. The high pitch and rounded corners of this thatched house make it distinctive. | Oranmore | TONAGARRA UN | X:133338 Y:237564 |  |
| 3729 | 30406902 | | Detached thatched four-bay single-storey vernacular house, built c.1800, with attic, and having two-storey extension to rear | This is a good example of a thatched vernacular farmhouse. The neat thatch is very attractive and the pronounced batter suggests a house of some age, perhaps late eighteenth century. The decoration on the façade, which is in traditional style, enhances the building. | Oranmore | CASTLECREEVY | X:133044 Y:238728 |  |




| | | | | | | | | |
|------|----------|--|---|---|----------|------------------|----------------------|--|
| 3730 | 30406901 | | Detached thatched four-bay single-storey vernacular house, built c.1800, with flat-roofed porch to front, and flat-roofed addition to rear. | This is a good example of a thatched house typical of this part of County Galway. The retention of its thatched roof and of relatively small window openings enhances its architectural and technical interest. | Oranmore | CASTLECREEV Y | X:132875 Y:238882 |  |
| 3732 | 30407004 | | Detached, 3-bay, single-storey house, dated 1867, with attic and having flat-roofed porch extension to south and 3-bay single-storey extension to rear. | The fine detailing of this house, in addition to the pleasing symmetry of the façade, makes this property an interesting part of the architectural heritage of North Galway. The snecked stonework, chimneystack and window surrounds are of particular note and a testament to the skill of local craftsmen who have helped produce an attractive and well proportioned building. | Oranmore | LISCANANAU N | X:137026 Y:236796 |  |
| 3734 | 30407007 | | Detached thatched four-bay single-storey with attic vernacular house, c. 1800, having windbreak to entrance. | This house was left derelict in the 1970s but was restored by the local community, with funding from FÁS in 1994 and is now used as the Lackagh Museum and Heritage Centre. It contains artefacts from the local area and has become a culturally important building to the local community. It is a typical example of a traditional building style that has become rare in Ireland. | Oranmore | LACKAGH BEG | X:140731 Y:235820 |  |




| | | | | | | | | |
|------|----------|-----------------|---|--|----------|-------------------|----------------------|--|
| 3736 | 30407016 | | Freestanding roadside shrine containing plaster statue of Sacred Heart of Jesus. C. 1930 | Shrines and grottos, especially Marian shrines, have been a traditional sight on Irish roads for more than a century. A prominent landmark on the road, this modest shrine is well cared for and a focal point for the religious community in the area. | Oranmore | CAHERNASHI LLEENY | X:140691 Y:233274 |  |
| 3737 | 30407018 | Cregmore Bridge | Cregmore Bridge - 12-arch limestone road bridge over River Clare, built c.1810. Four central arches span river. Round arches having dressed stone voussoirs to arch rings | This impressive limestone bridge carries traffic over the River Clare, a popular fishing river. It is an important part of the historic infrastructure of the area and though simply detailed the stonework exemplifies the skills of local craftsmen and is a good example of early nineteenth-century road engineering. | Oranmore | CAHERNASHI LLEENY | X:141030 Y:232929 |  |
| 3739 | 30407001 | | Detached thatched four-bay single-storey vernacular house, c. 1800 with attic, and having single-storey flat-roofed extension to rear | Once common in the landscape, the traditional thatched house is becoming rare. This particularly good and intact example is prominently sited at a crossroads. It has retains its thatched roof, limewashed walls and timber sash windows, as well as the original form and scale, all of which are typical elements used in Irish vernacular architecture and making it a valuable asset to the architectural heritage of the area. | Oranmore | BALLYBRONE | X:143970 Y:238210 |  |




| | | | | | | | | |
|------|----------|-------------|---|---|----------|------------|----------------------|--|
| 3740 | 30407008 | Cuan Mhuire | Cuan Mhuire - Detached 3-bay two-storey over basement house, built c.1870, with central breakfront to front having uPVC porch to front and canted 3-bay end | Once the home of Justice of the Peace, Mr James Dillon Meldon, this house and its lands were bought by the Daughters of Charity in 1927 and later by the Ursuline Order which ran a domestic science school here. In the 1970s and 1980s it was home to the Sacred Heart Missionaries and was a novitiate used for young men entering the priesthood. Now owned by Cluain Mhuire, a charity run by Sr Consilio of the Mercy Order, it is a residential rehabilitation and treatment centre. Extensive remodelling has extended the original dwelling, but the stone quoins, rusticated basement and canted bays are of particular note. | Oranmore | CARHEENLEA | X:144339 Y:235461 |  |
| 3741 | 30407005 | Cuan Mhuire | Entrance gateway to Cuan Mhuire, erected c.1880, formerly Coolanoran House, comprising pair of square-plan cut limestone piers with moulded plinth, moulded panels, | These highly decorative gates add considerable interest to the entranceway of the former Coolanoran House. The skills of the stone carver and metalworker are clearly evident in what is a significant artistic achievement. Its roadside setting makes this entranceway an eyecatcher. | Oranmore | CARHEENLEA | X:144700 Y:235553 |  |
| 3743 | 30407104 | | Single-arch limestone road bridge, built c.1860, over disused Athenry to Claremorris railway line. Symmetrical plan about north-south axis. | This railway bridge was originally built by the Great Southern and Western Railway Company to carry the road across the Athenry to Claremorris line. Simply detailed, the bridge utilises local stone and remains unaltered from its original form. Though the track it was built to serve closed in 1975, the bridge remains a typical example of mid-nineteenth-century railway engineering and is important to the industrial heritage of the area. | Oranmore | LARAGH BEG | X:148509 Y:237334 |  |




| | | | | | | | | |
|------|----------|-----------------------|---|--|----------|-------------|----------------------|--|
| 3744 | 30407105 | | Single-arch limestone road bridge, built c.1860, over disused Athenry to Claremorris railway line. Symmetrical plan about north-south axis. | This unaltered railway bridge is a fine example of mid-nineteenth-century railway engineering. Built by the Great Southern and Western Railway Company to carry the Athenry to Claremorris line, it is no longer in use as a railway bridge since the closure of the line in 1975. Built of natural stone, this bridge has an attractive symmetry and its well detailed stonework is a testament to the skill of the craftsmen who built it. | Oranmore | FARRAVAUN | X:149023 Y:236057 |  |
| 3745 | 30407114 | | Single-arch limestone road bridge, built c.1860, over disused Athenry to Claremorris railway line. Symmetrical plan about north-south axis. | This bridge is a typical example of mid-nineteenth-century railway engineering and is still in use to carry traffic over the railway line laid by the Great Southern and Western Railway Company to carry the Athenry to Claremorris line and which closed in 1975. The bridge is an important part of the industrial heritage of the area and, though simply detailed, is of technical merit. | Oranmore | CARAUN | X:149682 Y:233278 |  |
| 3746 | 30407112 | Oliver Brown Monument | Oliver Brown Monument - Freestanding limestone monument, built c.1720. Square plan with steeply pitched pyramidal cap having string course below. | This 'laght', from the Irish word leacht, is traditionally used to refer to a pile of stones over a grave. The monument may have been erected following the death of a local man, Oliver Brown, when he was thrown from his horse at this spot. It is an unusual feature of the visual character and heritage of the area. | Oranmore | SHEEAUNPARK | X:147181 Y:232562 |  |



| | | | | | | | | |
|------|----------|-------------|--|---|-----------|----------------|----------------------|--|
| 3747 | 30408404 | | Single-arch railway bridge, built c.1860, carrying Athenry to Tuam Railway line over road. | The use of rock-faced limestone in this railway bridge accentuates its imposing form and its construction is typical of mid-to-late nineteenth-century railway engineering and architecture in Ireland. The contrast between the snecked limestone walls and rusticated limestone voussoirs adds visual interest to the bridge. | Oranmore | MOUNTAIN NORTH | X:150296 Y:230673 |  |
| 3749 | 30326004 | Salmon Leap | Salmon Leap, Clifden Road. End-of-row four-bay single-storey vernacular house with recent dormer attic, built c.1800, originally thatched, re-roofed c.1980. | Originally thatched, this attractive vernacular house has retained its sash windows at the front elevation. The stone bench under one of the windows to the front is another appealing feature typical of vernacular architecture. Therefore, this house is a reminder of the vernacular heritage which is slowly disappearing from this rural area. | Connemara | CLARE | X:111346 Y:242629 |  |
| 3751 | 30326006 | | Detached three-bay single-storey house, built c.1900, with recent single-storey flat-roof extensions to rear and decorative timber casement windows . | The simplicity of this turn-of-the-nineteenth-century house makes a striking contrast with the unusual casement windows in the front elevation. The retention of timber sash windows to the rear and of a timber panelled door and slate roof enhances the architectural value of the house and the building adds to architectural diversity of the town. | Connemara | CLARE | X:111451 Y:242607 |  |




| | | | | | | | | |
|------|----------|----------------|---|--|-----------|------------------|----------------------|--|
| 3752 | 30326007 | Wellpark House | Wellpark House, Clifden Road - Detached three-bay two-storey house built, c.1870, with recent two-storey gabled addition to rear. | This pleasant house is simply articulated by vertical plat bands to a well balanced front elevation. The building is enhanced by the retention of original sash windows to the front and the imposing doorcase. The house and outbuildings are attractively sited in mature grounds. | Connemara | CLARE | X:111626 Y:242677 |  |
| 3753 | 30326008 | | Triple-span rubble limestone road bridge, dated 1820. Segmental arches with tooled voussoirs with raised keystones | Part of Alexander Nimmo's road improvement scheme between Galway and Clifden, this fine stone bridge is also a significant and picturesque landmark on the river. The fine cutwaters and arch voussoirs display good masonry, serving to illustrate the high quality of construction that allows the bridge to continue to fulfil its original function in the twenty-first century. | Connemara | CARROWMA NAGH | X:111820 Y:242735 |  |
| 3755 | 30326019 | | Cast Iron Water Hdrant, Clifden Road, installed c.1860. | This cast-iron water hydrant is particularly intact and makes an important contribution to the streetscape. The fluted casting provides artistic detail, further enlivened by the acorn finial. It is now rare to find such a good example in our townscapes. | Connemara | CARROWMA NAGH | X:111805 Y:242744 |  |




| | | | | | | | | |
|------|----------|---------------------|---|--|----------|----------|----------------------|--|
| 3756 | 30343001 | St. Brigid's Avenue | Water Hydrant, St. Brigids Avenue, erected c.1870. | This is a good example of a late nineteenth century cast-iron water hydrant with artistic detailing unnecessary for a functional object. It retains the shelf on which the person drawing water would have rested their bucket. This is an important element of the street furniture of Portumna and was used for the provision of fresh drinking water in the period before the availability of a mains water supply to houses. | Loughrea | PORTUMNA | X:185173 Y:205172 |  |
| 3757 | 30343002 | | Post Box, St. Brendans Road, erected c.1915. | This post box is an example of the work of the London foundry of W. T. Allen & Co. The George V monogram and lettering enlivens the otherwise functional design. The manufacture of post boxes of this style was undertaken during the reign of George V between 1910 and 1936. They are rarer in Ireland than the earlier Victorian boxes, due to the shortened reign of George V in Ireland. | Loughrea | PORTUMNA | X:184958 Y:205074 |  |
| 3758 | 30343003 | | St. Brendans Road - Detached three-bay two-storey house, built c.1910, having two-bay side elevations, with canted bays to ends of front (east) elevation and to south elevation, | A substantial early twentieth-century house retaining its architectural form and character. The symmetrical arrangement of the full-height canted bays flanking the central doorway is typical of the period, and the oversailing roof with its paired timber corbels provides interest at the roofline. | Loughrea | PORTUMNA | X:184998 Y:204755 |  |




| | | | | | | | | |
|------|----------|-------------------|--|---|----------|-----------|----------------------|--|
| 3762 | 30343016 | M. C. Stronge | M. C. Stronge, St. Brendan's Street End-of-terrace two-bay two-storey house with attic, built c.1820, with pubfront to ground floor and two-bay two-storey return to rear (north) elevation. | This significant corner-sited building is an interesting part of the townscape near the town's churches. Its pubfront retains original features, including panelled pilasters, a raised name board and window guard, and it is enhanced by the retention of timber sash windows. | Loughrea | PORTUMNA | X:185238 Y:204586 |  |
| 3763 | 30343019 | | Cast Iron Post Box, St. Brendan;s street, erected c.1940. | This post box is an example of the work of the London foundry of W. T. Allen & Co. The raised detailing of the 'P&T' monogram enhances its otherwise functional design. The use of Gaelic lettering was common on public structures in post-Independence Ireland, although the box may predate Independence with the door being a replacement. | Loughrea | PORTUMNA | X:185275 Y:204593 |  |
| 3765 | 30343022 | Palmerstown Lodge | Palmerstown Lodge - Detached five-bay two-storey house c.1800, with single-storey flat-roofed extensions to rear (north) elevation. Garden to front bounded by cast-iron spearhead railings on cut limestone plinths with cast-iron pedestrian gate, and with decorative wrought-iron double-leaf gate to west end with cut-stone piers. | Though currently unoccupied this house has been well kept and enhances the approach to Portumna from the south. The quality of the setting is added to by the retention of the boundary wall, railings and wrought and cast-iron gates. Although boarded up the house retains its strong architectural character, with classical elements in the regular fenestration and round-headed doorway. | Loughrea | FAIRYHILL | X:185860 Y:205025 |  |




| | | | | | | | | |
|------|----------|-------------------|---|--|----------|-----------|----------------------|---|
| 3766 | 30343023 | Palmerstown House | Palmerstown House - Detached three-bay two-storey house, built c.1820, with shallow bowed central breakfront to front (east) elevation, and two-bay two-storey extension to west end of south elevation. | This house has a strong classical appearance, its symmetry being emphasised by the bowed entrance bay and the overhanging eaves. The classical quoins, regular windows and ornamental doorcase are elements borrowed from country house architecture. Weather-slating such as that on the south-west elevation was applied to external walls to protect them from prevailing winds. A number of houses in South Galway, including Fairy Hill to the north of Portumna, have this feature and its use may represent a regional characteristic. The retention of timber sash windows enhances the building, and the recessed doorway is given added interest by its simple fanlight. | Loughrea | FAIRYHILL | X:186252 Y:205023 |  |
| 3767 | 30343025 | | St. Brendan's Street -Terraced five-bay two-storey house, built c.1780, with integral carriage arch and pubfront to ground floor | This house and former public house is part of a terrace of two-storey houses with regular window heights and uniform rooflines. The modest timber shopfront is framed by the entrance door and carriage arch, and enhanced by the signwriting to the nameplate. The work of a skilled joiner is evident in the fanlight and carved console brackets adding artistic detailing to the façade. The wheel guards which mark the carriage arch are known locally as 'slop and jostle' stones. The building is enhanced by the retention of timber sash windows and by the fine timber doorcase and somewhat unusual overlight. | Loughrea | PORTUMNA | X:185196 Y:204528 |  |
| 3768 | 30343028 | T. J. Clossick | T. J. Clossick, Clonfert Avenue - Corner-sited building, built c.1850, comprising three-bay two-storey house with dormer attic on Saint Patrick's Street, and four-bay three-storey house on Clonfert Avenue, having shopfronts to ground floor | This prominently sited building stands at the main crossroads in Portumna. Its irregular roofline provides architectural character, as well as reflecting the fact that it comprises two or three buildings. The well executed lettering to the nameplates provides artistic interest. Formerly known as New Road, Clonfert Avenue was laid out in the late nineteenth century with detached houses on large plots. The west part of this building appears to predate the return, and the building was extended as the street | Loughrea | PORTUMNA | X:185372 Y:204613 |  |




| | | | | | | | | |
|------|----------|--|---|---|----------|----------|----------------------|--|
| | | | | became formalised. | | | | |
| 3771 | 30343032 | | Clonfert Avenue - Detached three-bay two-storey house, built c.1850, with trace of former return to rear (south) elevation. Dressed limestone piers with cast-iron gates with spearhead railings to west. | The scale and classical composition of this house makes a strong impression on Clonfert Avenue. The doorcase with its panelled timber door and decorative petal fanlight add artistic detail to the otherwise restrained exterior. Formerly known as New Road, Clonfert Avenue was laid out in the late nineteenth century, with detached houses on large plots. | Loughrea | PORTUMNA | X:185532 Y:204762 |  |
| 3772 | 30343033 | | Abbey Street Cast-iron water hydrant with fluted cylindrical shaft having moulded base and neck, fluted domed cap with acorn finial, erected c.1870. Maker's mark to shaft. | This is a good example of a cast-iron water hydrant dating to the late nineteenth century. It exhibits artistic detailing in its design, including the fluted shaft and dome and the addition of the acorn finial. This is an important element of the street furniture of Portumna and was used for the provision of fresh drinking water in the period before the availability of a mains water supply. | Loughrea | PORTUMNA | X:185348 Y:204414 |  |




| | | | | | | | | |
|------|----------|-----------------|--|---|----------|---------------------|----------------------|--|
| 3773 | 30343034 | | Abbey Street Detached five-bay two-storey bank with dormer attic, built c.1880, having slightly lower two-storey return to rear (north-west) elevation. Refurbished c.2008, currently in use as offices. | Growing prosperity in the early nineteenth century led to the requirement for the development of a banking system in Ireland. The Hibernian Bank was one of the many companies that determined to open branches in provincial towns such as Portumna. The stone façade reflects the importance of this original function. While remodelled for its current use, the bank name plaque is still in place above the main entrance. Its historical use as a Garda Station lends it further social importance. | Loughrea | PORTUMNA | X:185374 Y:204436 |  |
| 3774 | 30343035 | Williams | Williams, Abbey Street rraced building comprising two formerly separately owned houses, built c.1800, that to west being two bays and three storeys with integral carriage arch and later shop display window, and three-bay two-storey block to east with shopfront | Though altered through the addition of a twentieth-century shopfront, this proerty retains much of its original fabric including its varied timber sash windows. The form of the building, with an integral carriage arch and commercial use to the ground floor is typical of market towns, and the irregular roofline adds interest to the street. The wheel guards which mark the carriage arch are known locally as 'slop and jostle' stones and form an important part of the street furniture. | Loughrea | PORTUMNA | X:185430 Y:204487 |  |
| 3775 | 30343036 | Portumna Castle | Gates/Entrance to Portumna Castle -Ashlar limestone gateway to Portumna Castle, built c.1805, tributed to the architect Sir Richard Morrison | This entrance, known as the 'Morrison' or 'Gothic' gates, of a quality reflecting the architectural significance of Portumna Castle, are attributed to the architect Sir Richard Morrison. Very similar in design to the gates at St Carthage's Cathedral, Lismore, Co Waterford. (22809088) It is the first of three formal entrances that mark the avenue leading towards the castle. It forms part of a nationally important group with the castle, adjacent gate lodges, gates and other garden features. | Loughrea | PORTUMNA DEMESNE | X:185160 Y:204287 |  |




| | | | | | | | | |
|------|----------|--|--|---|----------|----------|----------------------|--|
| 3778 | 30343041 | | Abbey Street Terraced two-bay two-storey house, built c.1820. | This attractive, if modest, early nineteenth-century house retains much of its architectural character. It is typical of the built heritage of nineteenth-century market towns like Portumna. Its modest façade has been enlivened by the shallow recesses. The timber sliding sash windows to the upper floor are notable, with unusual elliptical panes, and the variety and diminishing nature of the windows adds interest. | Loughrea | PORTUMNA | X:185322 Y:204348 |  |
| 3779 | 30343042 | | Abbey Street- End-of-terrace four-bay two-storey house, built c.1780. | This robust and well proportioned terraced house retains its early form and character. The balanced composition and retention of the timber sash windows and door make it a significant part of the architectural heritage of Portumna. | Loughrea | PORTUMNA | X:185354 Y:204383 |  |
| 3780 | 30343043 | | Abbey Street Terraced three-bay two-storey house, built c.1820, with integral carriage arch to east end and dressed masonry walls. | This appealing house is one of the few domestic buildings in Portumna built in ashlar masonry and the quality of the craftsmanship is evident. Although it has lost its original fenestration, it is an important component of the streetscape and contributes strongly to the character of Abbey Street. | Loughrea | PORTUMNA | X:185383 Y:204413 |  |




| | | | | | | | | |
|------|----------|-----------------|---|--|-----------|------------------|----------------------|--|
| 3785 | 30343052 | Portumna Castle | Portumna Castle - Rectangular walled garden, built c.1800, with courtyard of stables, later a dwelling, to north-west corner. | The walled garden would have played an important part in the day-to-day functioning of Portumna Castle producing food for the castle table. Though now somewhat separated from the castle, it is still part of a relatively intact demesne which includes the castle and its associated buildings. Walled gardens are often faced with brick as it retains heat and allowed for the easy hanging of fruit trellises. | Loughrea | PORTUMNA DEMESNE | X:185502 Y:203918 |  |
| 3788 | 30328007 | | L-plan quay, built 1822. Battered sides to seaward-facing shorter leg, seaward side also having heavy battered plinth incorporating living rock. Longer leg has slipway to west end, flight of stone steps and metal ladders to seaward side. | This well engineered quay was designed by Alexander Nimmo to endure the force of the sea. Together with other quays to the north and south, it reflects the importance of the maritime economy to this region. | Connemara | ROUNDSTONE | X:72427 Y:240154 |  |
| 3789 | 30328011 | Ivy House | Ivy House, High Street - Detached two-bay two-storey house built, c.1820 with additional block to rear. | This modest house adds to the architectural variety of Roundstone and has retained its timber sash windows and stone sills. | Connemara | ROUNDSTONE | X:72381 Y:240060 |  |




| | | | | | | | | |
|------|----------|----------------------------------|---|--|-----------|--------------------------|----------------------|--|
| 3792 | 30327005 | | Three-arch road bridge, rebuilt 1894 and possibly incorporating fabric of bridge of c.1670, | This wide road bridge carries all traffic on the coast road along the north side of Galway Bay. The visible southern side is well built with accomplished stone crafting evident in the margined voussoirs and the rounded cutwaters. | Connemara | Both Chuanna Thoir | X:112709 Y:222294 |  |
| 3794 | 30327013 | Leabharlann Chontae na Gaillimhe | Leabharlann - Detached five-bay single-storey former school, built 1952 | This well maintained public building is located in the centre of the village and forms an attractive focal point. The retention of original historic fabric including fine timber casement windows and cast-iron rainwater goods further enhance the buildings appearance. | Connemara | An Spidéal Thiar | X:113000 Y:222281 |  |
| 3795 | 30327014 | | Broad U-plan quay, built c.1870, | This large functional quay has a striking bevelled batter to its south elevation. The scale and quality of the structure emphasises the formerly greater importance of maritime trade and industry on Galway Bay. | Connemara | Both Chuanna Thoir | X:112434 Y:221916 |  |




| | | | | | | | | |
|------|----------|----------------|---|---|------|--------------------------|----------------------|--|
| 3797 | 30331001 | | Freestanding three-stage windmill, built c.1750 | This windmill is one of the few in County Galway and is typical of windmill stumps in Ireland. Its cylindrical form suggests an earlier date than other types and it was apparently built by Dr Hort, bishop of Tuam between 1742-52. | Tuam | TOWNPARKS (5th Division) | X:144420 Y:252534 |  |
| 3798 | 30331002 | Prospect House | Prospect House, Detached five-bay two-storey house, built c.1820, used formerly as school | This is good example of an early nineteenth-century house set in its own grounds on the edge of Tuam. It was used as a free school for many years from 1826 and thus has social history as well as architectural interest. | Tuam | TOWNPARKS (1st Division) | X:143335 Y:252254 |  |
| 3799 | 30331004 | The Thatch Bar | Thatch Bar - Mid-row three-bay two-storey vernacular house, built c.1800, now in use as public house. | The public house has a fine thatched roof and a simple façade. It is enhanced by its timber sash windows, albeit replacements. | Tuam | TOWNPARKS (1st Division) | X:143471 Y:252165 |  |




| | | | | | | | | |
|------|----------|--|---|--|------|--------------------------|----------------------|--|
| 3800 | 30331005 | | Low three-arch limestone bridge, built c.1820 | The bridge is unusual in having an ornamental balustrade with fine detailing typical of the 1820s, and has provided essential communications within Tuam for nearly two centuries. | Tuam | TOWNPARKS (1st Division) | X:143523 Y:252137 |  |
| 3803 | 30331015 | | Mid-row four-bay three-storey house, built c.1750, with cut limestone doorcase. | This fine mid-eighteenth-century house has a fine cut limestone doorcase. The insurance badge is very rare and one of a very few surviving in Ireland. | Tuam | TOWNPARKS (1st Division) | X:143607 Y:252016 |  |
| 3805 | 30331020 | | Wallmounted post box c. 1905 | This post box is an historical survival from the era of colonial control of Ireland and still functions one hundred years after it was placed in the wall. | Tuam | TOWNPARKS (4th Division) | X:143729 Y:252067 |  |




| | | | | | | | | |
|------|----------|--------------------|--|--|------|--------------------------|----------------------|--|
| 3808 | 30331030 | P. Byrne & Son Ltd | Byrne - Terraced three-bay three-storey house, built c.1830, refaced and with shopfront added c.1890. | The façade of this commercial premises is a good example of the Italianate style of decoration that was popular in Tuam in the late nineteenth century. The retention of timber sash windows and panelled doors enhances the building and the fine timber shopfront is a typical example of the end of the nineteenth century. | Tuam | TOWNPARKS (2nd Division) | X:143558 Y:251933 |  |
| 3810 | 30331037 | Convent of Mercy | Convent of Mercy Freestanding H-plan convent, built c.1830, having eleven-bay two-storey main façade over basement | This convent building has a spacious classical layout which is typical of the period, combined with grace and delicate detailing. Its doorcase is very close in style to that on the side elevation of Saint Jarlath's College. | Tuam | TOWNPARKS (3rd Division) | X:143733 Y:251841 |  |
| 3811 | 30331038 | Convent of Mercy | Convent of Mercy - Burial ground to Convent of Mercy, laid out c.1850 | This is a typical convent burial ground with an air of simplicity and is an integral part of the convent complex. | Tuam | TOWNPARKS (3rd Division) | X:143773 Y:251929 |  |




| | | | | | | | | |
|------|----------|------------------------------|--|--|------|--------------------------|----------------------|--|
| 3812 | 30331040 | Archbishop's House | Gateway to Archbishops House, erected c. 1860 | This gateway is modest for its purpose of serving the palace of the Archbishop of Tuam. It is a good example of the craft of the iron caster. | Tuam | TOWNPARKS (3rd Division) | X:143842 Y:251908 |  |
| 3814 | 30331042 | Archbishop's House | Archbishops House Detached two-storey archbishop's house, built c.1870, in Italianate style | This house is a large Victorian villa, modest for its use as an archbishop's palace. It is unusual also in the approach to the entrance front, which is along a less formal side elevation, probably used as servants' quarters. It is enhanced by its render and limestone details and by its wide doorway. | Tuam | TOWNPARKS (3rd Division) | X:143889 Y:251847 |  |
| 3815 | 30331043 | Saint Jarlath's Credit Union | St. Jarlaths Credit Union Detached four-bay two-storey house, built c.1870, in Italianate style. | This Italianate house was designed by the same architect as the archbishop's residence and built about the same time. It is a good example of the period. | Tuam | TOWNPARKS (3rd Division) | X:143714 Y:251759 |  |




| | | | | | | | | |
|------|----------|-----------------|--|--|------|-------------|----------------------|--|
| 3816 | 30331044 | | Detached Single Storey, 4 bay house thatched house, built c.1800. | This thatched building, formerly part of a row, is one of only two remaining in Tuam and is a good example of a vernacular four-bay house. | Tuam | KILLALOONTY | X:142678 Y:251531 |  |
| 3819 | 30331048 | Tuam Courthouse | Detached three-bay two-storey court house, built c.1840, having slightly recessed end bays. Now derelict | Tuam Courthouse is a late classical building in a 'stripped down' style. The first floor window is unusual and the building is enhanced by its limestone dressings. | Tuam | PARKMORE | X:143914 Y:251634 |  |
| 3822 | 30404105 | | Detached thatched 4-bay single-storey vernacular house, built c.1800, with late flat-roofed extension to rear. | This vernacular house displays many features of the genre. The water-rolled pebble decoration enhances the appearance, and the retention of a thatched roof gives it technical significance. The accompanying farm buildings add context and further interest. | Tuam | CURRAGHMORE | X:118929 Y:245734 |  |




| | | | | | | | | |
|------|----------|------------------|---|---|------|----------------|----------------------|--|
| 3823 | 30404104 | | Detached thatched 4-bay single-storey vernacular house, built c.1800, with flat-roofed windbreak to front, and flat-roofed extension to rear. | This thatched house has many of the features of the region's domestic vernacular architecture, such as a thatched roof, low chimneystack and relatively small window openings. The accompanying outbuildings enhance the setting. | Tuam | CURRAGHMORE | X:119180 Y:246168 |  |
| 3824 | 30404106 | | Detached thatched 4-bay single-storey vernacular house, built c.1800. | This is a good example of an unextended vernacular house. The retention of a thatched roof gives this house its main significance. | Tuam | CLOONONAG HAUN | X:119712 Y:245809 |  |
| 3825 | 30404101 | Gortbrack Bridge | Gortbrack Bridge - Single-arch limestone bridge, built c.1860; walls of squared blocks and segmental arch with tooled voussoirs | This is a good example of a mid-nineteenth-century bridge, with an elegant arch and good quality stonework. | Tuam | SLIEVEROE | X:120450 Y:247758 |  |




| | | | | | | | | |
|------|----------|-------------|---|---|------|-----------|----------------------|--|
| 3826 | 30404112 | | Detached thatched 4-bay single-storey vernacular house, built c.1800. | This is a good example of a thatched house, with three chimneystacks as opposed to the more typical single stack. The retention of the thatched roof makes this house significant in the district and the addition of a not untypical porch type adds further interest. | Tuam | SLIEVEROE | X:121149 Y:246710 |  |
| 3827 | 30404102 | Ower Bridge | Ower Bridge - Single-arch limestone bridge, dated 1867, over Black River | This is a fine example of a mid-nineteenth-century road bridge and has an elegant arch with good stone detailing throughout. | Tuam | OWER | X:122477 Y:248336 |  |
| 3828 | 30404108 | | Detached thatched 4-bay single-storey vernacular house, built c.1800, having dormer attic | This thatched house is typically sized and detailed. The retention of its thatched roof gives it particular significance. | Tuam | CARROWBEG | X:123044 Y:246388 |  |




| | | | | | | | | |
|------|----------|--|---|---|------|-----------------|----------------------|--|
| 3830 | 30405502 | | Freestanding cast-iron water pump, erected c.1860, now disused. Comprising cylindrical shaft with raised horizontal banding, fluted upper section, fluted domed cap with finial | Water pumps were important to nineteenth and twentieth-century social life as they provided a communal water source to local communities. This pump is located in a prominent position adjacent to a Marian shrine and at the corner of a crossroads. The detailing adds artistic interest to this once functional object and though now disused, it provides a visually attractive feature in the landscape. | Tuam | CARROWNAC ROAGH | X:123343 Y:245497 |  |
| 3831 | 30405504 | | Detached thatched 4-bay 2-storey with dormer attic vernacular house, built c.1800, with direct-entry plan and with single-storey flat-roofed glazed extension to rear | Local materials were typically used for thatching and the Shannon River and its tributaries, such as the nearby River Suck, once produced an abundance of water reed for thatching. When this house was re-thatched in 1998, it was covered with reed from Turkey as there was none available locally. Set parallel to the road, this house retains its original form and along with timber sash windows and the traditional thatch, it makes a visually pleasing addition to the architectural heritage of the area. | Tuam | BALLYCONLO UGHT | X:124823 Y:245463 |  |
| 3832 | 30405505 | | Detached 4-bay single-storey with dormer attic direct-entry vernacular house, built c.1800, & having later single-storey flat-roofed extension to rear | Over time more and more traditional thatched dwellings have disappeared from the Irish countryside. This house has retained much of its original form and with the addition of the adjacent outbuilding is a good example of a traditional rural farmyard. This house and land was gifted to the owners in the mid-twentieth century by a local family in return for years of service. It has inherent social and architectural significance and is an important addition to the architectural heritage of the area. | Tuam | BALLYCONLO UGHT | X:125014 Y:245454 |  |




| | | | | | | | | |
|------|----------|----------------|---|---|------|----------------|----------------------|--|
| 3833 | 30405506 | Willow Cottage | Willow Cottage - Detached 4-bay single-storey with dormer attic vernacular house, built c.1800 & with later single-storey thatched extension to rear. | Once common in the landscape, the traditional thatched house is now becoming increasingly rare. This example is a physical reminder of the vernacular building tradition of Ireland. It has retained much of its original form and fabric. It is a valuable and architecturally significant building in the area. | Tuam | BALLYHALE | X:124996 Y:244050 |  |
| 3834 | 30404103 | Abbey View | Abbey View - Detached three-bay single-storey vernacular house, built c.1800, having dormer attic and round headed doorcase. | This vernacular house appears to have been given a more formal and symmetrical appearance towards the end of the nineteenth century. The retention of its thatched roof gives this house particular interest. | Tuam | CORDARRAG H | X:126219 Y:248064 |  |
| 3835 | 30404209 | Moyne Hill | Moyne Hill - Detached two-storey stable block, built c.1840, having ten-bay ground floor and seven-bay first floor | These outbuildings to Moyne Hill are a good example of early nineteenth-century farm buildings. They are in good condition and display many good details of the period, the brick dressings adding particular interest. | Tuam | BARNABOY | X:126678 Y:249315 |  |




| | | | | | | | | |
|------|----------|------------------------|---|--|------|-----------|----------------------|--|
| 3837 | 30404217 | Saint Patrick's Church | St. Patrick's Church - Freestanding T-plan Roman Catholic church, dated 1871. | This simple unadorned church is a notable feature in the rural landscape and is attractively sited in a slight dip. It is typical of early to mid-nineteenth-century Catholic church buildings. Its interior is notable for its finely crafted arch-braced truss roof. | Tuam | BUNANRAUN | X:128389 Y:246878 |  |
| 3838 | 30404218 | Saint Patrick's Church | St. Patrick's Church - Freestanding bellcote to rear of Saint Patrick's Church, dated 1878, | This unusual structure, which would look more at home on the front gable of a late nineteenth-century church, displays excellent craftsmanship in limestone. It enhances the setting of the adjacent Catholic church. | Tuam | BUNANRAUN | X:128421 Y:246864 |  |
| 3839 | 30404219 | | Detached four-bay three-storey barn, built c.1860, | This building type is relatively rare in Ireland. The form suggests a watermill or storage building associated with same, and the variety of openings is interesting and the structure well constructed. | Tuam | LISS | X:128579 Y:246614 |  |




| | | | | | | | | |
|------|----------|--|---|--|------|-----------|----------------------|--|
| 3840 | 30405602 | | Detached thatched 4-bay single-storey vernacular house, built c.1800, with dormer attic with windbreak to entrance and late 1-storey extension to rear. | An increasingly rare sight, the thatched house is a physical reminder of the tradition of Irish vernacular building. This thatched building retains its simple form and characteristic thatched roof, rendered walls and small openings. The decorative render bands add visual interest to the facade. The building has inherent social and architectural significance and is an important addition to the vernacular heritage of the area. | Tuam | CLOONEEN | X:127529 Y:245215 |  |
| 3841 | 30405601 | | Single-arch limestone road bridge, built c.1820, | Although modified to carry the Galway to Headford road, this bridge still retains its character, and has evidence of past repairs to the parapet. The skilled work of the craftsmen is still evident in the tooled voussoirs of the arch rings. | Tuam | CUILLEEN | X:127338 Y:245233 |  |
| 3842 | 30404221 | | Detached 4-bay single-storey vernacular house, built c.1800, having flat-roofed addition to rear, and single-storey recent house attached to west and linked to older building. | This is a good example of a thatched house tucked into a corner and gable-on to the road. It has retained important historic fabric such as its thatched roof, low chimneystack and relatively small openings. | Tuam | SKEAGHBEG | X:129662 Y:245460 |  |




| | | | | | | | | |
|------|----------|--|--|---|------|-----------|----------------------|--|
| 3843 | 30405607 | | Detached thatched 4-bay single-storey vernacular house, having attic dormer, and with single-storey flat-roof extension to rear. | This thatched house has retained much of its original form and vernacular features, such as lime rendered random rubble walls, thatched roof and small window openings. The field stone boundary wall and two wells on the property complete the setting. | Tuam | KILTRASNA | X:126980 Y:243307 |  |
| 3845 | 30405610 | | Detached 4-bay single-storey vernacular house, built c.1800, having later single-storey extension to rear. | Once a common feature in the Irish landscape, the traditional thatched house is becoming increasingly rare. Although the building has been modified and renovated in recent years, this attractive thatched house retains its form and many typical features including thatched roof and low chimneystack. The boundary wall and associated outbuilding complete the setting. | Tuam | KEEKILL | X:126785 Y:242089 |  |
| 3847 | 30404201 | | Detached five-bay single-storey vernacular house, built c.1800, having dormer attic, projecting gabled timber porch to front | This is a good example of a longer than usual thatched vernacular house. Its setting significantly enhances the building, and the addition of the simple but elegant timber porch adds interest. The cast-iron and wrought-iron gates also add to the setting and display the craft of traditional metalworkers. | Tuam | ABBEYTOWN | X:130060 Y:250920 |  |




| | | | | | | | | |
|------|----------|----------|---|---|------|-----------------|----------------------|--|
| 3848 | 30404204 | | Freestanding cast-iron water pump, erected c.1870, with banded cylindrical shaft, fluted neck, ram's head bucket grip | This is a good example of the standard water pump design prevalent in the late nineteenth century. It is of social history and technical interest, having provided water to the district for perhaps a century. | Tuam | BEAGH BEG | X:132332 Y:250226 |  |
| 3849 | 30404202 | Mossfort | Mossfort - Detached three-bay two-storey L-plan house, built c.1870 | This house, dating from the late nineteenth century, is one of the few from this period in the area. Its form and detailing are quite intact and the projecting canted bay and the decorative finial provide interest, and the retention of timber sash windows and other features enhances its heritage value. | Tuam | CAHERAKEEN Y | X:134237 Y:251203 |  |
| 3850 | 30402804 | | Detached five-bay single-storey vernacular house, built c.1800, having dormer attic, and small twentieth-century flat roofed additions to rear and to north end | This is a very good example of a vernacular house which has many original features and is in very good condition. The length of the house suggests that additions have been made at various times. The building is enhanced by the retention of varied windows, the open windbreak and by its modest additions. | Tuam | BEAGH MORE | X:134651 Y:252235 |  |




| | | | | | | | | |
|------|----------|-----------------|--|---|------|-----------|----------------------|--|
| 3852 | 30401502 | Blindwell House | Blindwell House - Complex of outbuildings, c.1840, associated with now-demolished Blindwell House, comprising three yards and four ranges of buildings in row. Yard at west end built within ruins of medieval castle or fortified house | This extensive farmyard complex is evidence of the significance of the now-demolished Blindwell House, and at the location of a medieval house or castle. The various ranges are well built with good limestone. | Tuam | BLINDWELL | X:134208 Y:259548 |  |
| 3853 | 30401607 | | Single-arch limestone railway bridge, built c.1896, over disused Limerick to Sligo railway line. | This is a very well built railway bridge, that has lasted the test of time. Though now standing over a disused track, it is a monument to the high-quality masonry and engineering skills of the late nineteenth century. | Tuam | LISKEEVY | X:138502 Y:260517 |  |
| 3854 | 30401608 | | Freestanding cast-iron water pump, erected c.1870, standing within elevated rectangular enclosure having rendered concrete walls. | This is a well-tended water pump in perfect condition with a trough for drinking water which is an unusual feature. | Tuam | LISKEEVY | X:138562 Y:260507 |  |




| | | | | | | | | |
|------|----------|--------------------------|---|---|------|---------------|----------------------|---|
| 3855 | 30401605 | Liskeevy Bridge | Liskeevy Bridge c.1725, comprises small round arches with wide segmental river arch c.1840, over River Clare. | This bridge is interesting because of the two phases of construction, illustrating the history of the landscape and its drainage. | Tuam | KILGEVRIN | X:139121 Y:261280 |  A stone bridge with a large central arch and smaller side arches, situated over a river in a green landscape. |
| 3856 | 30401602 | Milltown Railway Station | Milltown Railway Station - Detached railway station c.1900 now in use as private house. | This disused complex is a good example of a relatively late rural railway station. It has retained its key features and detailing and is fairly complete. | Tuam | POLLATURICK | X:139210 Y:263480 |  A two-story stone building with a gabled roof and a chimney, surrounded by greenery. |
| 3857 | 30401601 | | Freestanding limestone monument, dated 1686, with inscribed plaque commemorating Edmund Hopkins | This is a very unusual structure. It stands on its own and has no other old building or graveyard near it. | Tuam | CLOONNACR OSS | X:140357 Y:264317 |  A tall, rectangular stone monument with a rough, weathered surface, standing in a grassy field. |




| | | | | | | | | |
|------|----------|---------------------|---|---|------|---------|----------------------|--|
| 3858 | 30401604 | Milltown Bridge | Milltown Bridge -Single-arch road bridge, built c.1855, over River Clare | Milltown Bridge is typical of the drainage bridges built in the middle of the nineteenth century. It is one of the larger of the type and very well constructed. | Tuam | CARTRON | X:140576 Y:262965 |  |
| 3859 | 30400401 | Doonmacreena Bridge | Doonmacreena Bridge - Narrow hump-backed 9-arch bridge, built c.1725. Tall arches, round to west, downstream, side & pointed round to east side, with thin roughly cut voussoirs. | This bridge makes a very nice composition with the ruined late seventeenth-century house on the Mayo bank of the river. Although very difficult to date, the narrowness of the arches and the roughness of the stone cutting suggest an early eighteenth-century date. The bridge is a fine example of the period and has been well maintained. | Tuam | | X:143087 Y:267521 |  |
| 3861 | 30330008 | Martyn's Lounge | Martyn's Lounge - Terraced two-bay two-storey house, built c.1830, having public house front of c.1890 to ground floor. | This house and shop are an interesting part of the architecture of Castle Street. The building is a house of c.1830 that was remodelled about 1910. the fine render shopfront is one of the best in Dunmore and the incorporation of mirrors into the brackets is unusual and decorative. | Tuam | DUNMORE | X:150805 Y:263420 |  |




| | | | | | | | | |
|------|----------|--------------|--|--|------|---------|----------------------|--|
| 3863 | 30330010 | | Terraced three-bay house, c.1820, having four-bay ground and three-bay upper floors with 2 hall doors | This is a substantial house which remains in its original use. It has its original proportions and simple detailing which give the house dignity and lends an air of sophistication to the square. | Tuam | DUNMORE | X:150794 Y:263369 |  |
| 3864 | 30330011 | | Cast-iron metal weighbridge, dated 1925 with an octagonal-plan single-storey weigh-house adjacent, with inscribed limestone plaques commemorating local history and modern events. | Weighbridges were once a common feature in Irish market town as they provided impartial measurements to bulk bought goods as they were owned and operated by the local authorities. Now mostly removed, it is unusual to find one in situ. The weighbridge and adjacent monument, the housing for the weighbridge mechanism, enhance the character of The Square and mark it as the heart of the old market town. | Tuam | DUNMORE | X:150823 Y:263368 |  |
| 3865 | 30330012 | Thomas Byrne | Thomas Byrne - Terraced five-bay three-storey house, c.1830, having public house and shop frontage of c.1870, and integral carriage arch to ground floor. | Thomas Byrne's is a well proportioned and significant building on The Square, retaining its original use and is one of the few buildings in the town to preserve an original shopfront. The typical style of the late Georgian building is enhanced by the hand-painted signage and surviving late nineteenth-century shop window. The imposing height and prominent setting contribute to the architectural character and streetscape of Dunmore. | Tuam | DUNMORE | X:150844 Y:263371 |  |




| | | | | | | | | |
|------|----------|-----------------|--|--|------|-----------------|----------------------|--|
| 3866 | 30330009 | Bank of Ireland | Bank of Ireland - Detached five-bay single-storey bank, c.1880, having breakfront with further shallow projection to front | This Bank of Ireland building, though typical in detailing of a late Victorian bank building, is unusually single storey. It is enhanced by the attention to detail seen in the elaborately moulded entrance porch and timber roof brackets and is stylistically unique in the town. Built over one hundred years ago, it continues to provide financial services to the local community and is a focal point of Dunmore. | Tuam | DUNMORE | X:150923 Y:263398 |  |
| 3867 | 30330005 | | Freestanding limestone memorial, erected c.1890. Comprises stepped cut limestone base with sloping copings and carved motifs. | This memorial is raised above the random rubble stone walls of the graveyard to Castle Street, giving it a prominent and very visible position which attests to the high regard in which the person the memorial is dedicated to was held. Sitting within the graveyard now on the site of the former abbey, the memorial is important to the historical heritage of Dunmore and also to the artistic heritage of the area as it is a fine example of late nineteenth-century stone carving. | Tuam | ABBEYLAND NORTH | X:150950 Y:263569 |  |
| 3868 | 30400503 | | Freestanding cast-iron water pump, erected c.1870, with banded cylindrical shaft set into concrete, fluted neck, fluted spout with moulded mouth and with bucket grip, | This water pump recalls the era before piped domestic water supply. It has good cast-iron detailing and its location, opposite the church, enhances its socially important function. | Tuam | KILTIVNA | X:155094 Y:267394 |  |




| | | | | | | | | |
|------|----------|--------------------|--|--|------|-----------------|----------------------|--|
| 3869 | 30400101 | Clough Mill | Clough Mill - Freestanding double-pile three-bay two-storey watermill, built c.1825 . | This relatively modest structure is a good and typical example of a rural water mill. The various blocks and additions show its changing fortunes and thus provides a barometer of local prosperity and industry. Its walls are evidence of local stone masonry and the retention of much of the historic fabric and the internal workings and associated water courses and other features make it a site of industrial heritage importance. | Tuam | KNOCKANAR RA | X:162281 Y:271922 |  |
| 3870 | 30400201 | Bookalagh Bridge | Bookalagh Bridge - Five-span mass-concrete bridge, erected c.1930, over Island River . | This bridge is an interesting engineering structure of the early twentieth century, continuing the use of concrete that commenced in the late nineteenth century and its detailing is typical of the era. The bridge replaces a ford that previously provided safe passage across the Island River. | Tuam | BOOKALAGH | X:166195 Y:272964 |  |
| 3871 | 30400202 | Castlereagh Bridge | Castlereagh Bridge - 3-arch limestone road bridge over Island River, built c.1820. | This bridge, probably dating from the early nineteenth century, has wide arches and is of neatly dressed stone. It is a good example of structures of the period, is well maintained, and continues to serve the traveller after almost two hundred years. | Tuam | CLOONEE | X:169494 Y:271885 |  |




| | | | | | | | | |
|------|----------|------------------------------|---|---|------|--------------|----------------------|--|
| 3873 | 30400601 | Williamstown Catholic church | Williamstown Catholic church - Freestanding gable-fronted church, built c.1930, with 8-bay side long sides, lower single-bay chancel, and with side chapel & sacristy projections to east. | This early twentieth-century church is spacious and simple in design. It has fine Art Deco limestone work to the features in the gable-front. Its prominent siting and pleasant setting enhance the building. | Tuam | CORRALOUGH | X:161673 Y:269933 |  |
| 3874 | 30400604 | Templetogher Mill | Templetogher Mill - Detached three-bay three-storey watermill, built c.1830, having waterwheel to south gable. | This building is a very good example of the many small rural mills in County Galway. Its intactness makes it very rare. | Tuam | POLLANEYSTER | X:163666 Y:268681 |  |
| 3875 | 30400605 | | Two-storey L-plan building, built c.1830, with 2 or 3-bay forge along road, with small lean-to on east side & with corn-drying kiln at right angles to south end, siting on opposite road to Templetogher Mill. | This industrial building makes an interesting grouping with the mill opposite. Their small scale and vernacular construction, and the varied functions add interest to the district's built heritage. | Tuam | POLLANEYSTER | X:163672 Y:268646 |  |




| | | | | | | | | |
|------|----------|------------------|---|--|------|-------------|----------------------|--|
| 3877 | 30400606 | Blacker's Bridge | Blacker's Bridge - Single-arch limestone road bridge, built c.1855, over mill race. Wide segmental arch with crisply cut voussoirs | This is a good example of the type of bridge built in the mid-nineteenth century as part of the programme of river drainage in County Galway. Its limestone work is of good quality and is an attractive feature in the local landscape. | Tuam | KILLSALLAGH | X:165436 Y:266430 |  |
| 3878 | 30400703 | Quigothy Cottage | Quigothy Cottage - Detached thatched 4-bay single-storey vernacular house, built c.1800, having return to rear. | This well maintained house is a good example of the vernacular tradition in County Galway, enhanced by the retention of a thatched roof. | Tuam | BALLYNAKILL | X:170951 Y:267103 |  |
| 3879 | 30400704 | | Freestanding moulded concrete telephone box, erected c.1965, standing to front of Glink Post Office. Cream painted sides and door, with green to edges. | This telephoe box is one of the few surviving now that Eircom have taken most of them out of service. It was built by the Department of Posts and Telegraphs before the sell-off the private enterprise. | Tuam | GLINSK | X:171612 Y:266706 |  |




| | | | | | | | | |
|------|----------|---------|---|--|------|-----------|----------------------|--|
| 3880 | 30401801 | | Detached 4-bay single-storey thatched house, built c.1800, with recently added gabled porch, lower recessed single-bay 1-storey addition to east end & flat-roofed extension to rear. | This vernacular house has the typical characteristics of modest size, a thatched roof and relatively small openings. It has been well maintained and brightly painted. | Tuam | LETTERA | X:159711 Y:261808 |  |
| 3884 | 30401901 | Loretto | Loretto - Detached three-bay single-storey two-pile house, built c.1930, rear pile possibly being earlier block. | This is a highly decorative house which is in the creative tradition of folk art. The adaptation of classical motifs works well together and the house has a very pleasing appearance. | Tuam | BALLYHARD | X:167040 Y:261086 |  |
| 3885 | 30401902 | | Wall-mounted cast-iron letter box, erected c.1905, bearing royal insignia of Edward VII, and door recast c.1930 with insignia of Irish Free State. | This roadside letter box continues to serve the locality after more than a century and is furthermore, with the insignia of both the British colonial regime and the Irish native state, a valuable historical document. | Tuam | MOAT | X:171646 Y:262084 |  |




| | | | | | | | | |
|------|----------|------------------|---|--|------|---------|----------------------|--|
| 3886 | 30402008 | | Freestanding cast-iron water pump, erected c.1870, with fluted shaft, spout with bucket grip, banding above spout, fluted neck with attached cow's tail pumping handle & fluted conical cap with pointed finial. | This water pump is in excellent condition and stands prominently at the south end of the village of Creggs, next to the former Church of Ireland church. | Tuam | CREGGS | X:176061 Y:260523 |  |
| 3887 | 30402002 | Parnell Monument | Freestanding ashlar limestone monument to Charles Stewart Parnell, erected c.1895, in form of aedicule framing portrait sculpture of Parnell. Aedicule made up of piers which resemble jambs and support lintel capped by stepped pyramid. Portrait framed with words 'Ireland a Nation' and 'Let my love be conveyed to my colleagues and to the Irish people' | This monument was presumably erected after the death of Parnell and is a strong political statement in support of the great patriot and his cause. The monument is undated and unsigned though the portrait must be by a well-known sculptor of the period. Monuments to Parnell are rare and would have been politically contentious when erected. This is a significant artistic, historical and political monument. | Tuam | CREGGS | X:176094 Y:260509 |  |
| 3889 | 30403103 | Cappagh House | Cappagh House - Detached five-bay two-storey house, built c.1700 and remodelled c.1800, having slightly recessed later end bays, and slightly lower three-bay two-storey return to rear. Interesting ceiling construction with central beams in each room below ceiling proper. | This house would appear to be late seventeenth or early eighteenth century in date and a rare example in rural Galway. Although modified over the centuries, it continues to be well maintained and is sited prominently on high ground. | Tuam | CAPPAGH | X:165312 Y:257369 |  |




| | | | | | | | | |
|------|----------|-----------------------|---|---|------|--------------|----------------------|--|
| 3890 | 30403201 | Curraghmore School | Curraghmore School - Freestanding limestone-built national school, dated 1860, having projecting three-bay entrance to two-pile block with four-bay side elevations and blank front elevation. | This school house is well built of limestone ashlar and is of an older style than its age. It is an excellent example of a school house patronised by a local personage. | Tuam | CURRAGH MORE | X:166629 Y:256516 |  |
| 3891 | 30403202 | | Detached 2-bay 2-storey watermill, built c.1850. Pitched slate roof with recent copings, and recent chimneystack. | This small watermill, dating from the mid-nineteenth century, was very solidly built and is one of the few such small-scale mill buildings which is still roofed. | Tuam | MILLTOWN | X:165853 Y:254096 |  |
| 3892 | 30403112 | Saint Joseph's Church | St Joseph's Church Freestanding T-plan Roman Catholic church, erected c.1830, having three-bay nave, single-bay transepts that to north having flat-roofed porch, and three-stage tower to west end with stepped profile and removed from Church of Ireland church in 1916. | This is a good example of a typical T-plan Catholic church of the early nineteenth century. Unusually, it incorporates a tower removed from another church. The Y-traceried windows, including the fine altar window, and the limestone detailing of the tower add further interest to this building. | Tuam | CARROWLEA NA | X:162440 Y:256167 |  |




| | | | | | | | | |
|------|----------|------------------------|---|--|------|----------------|----------------------|--|
| 3893 | 30403111 | Derrynabuie House | Derrynabuie House - Detached three-bay two-storey house, built c.1820, having return to west side giving three-bay side elevation | Deernabuie House is a good example of a typical, small early-nineteenth-century middle-sized house. The lime render and original timber sash windows is becoming rare and the house represents an important survival. | Tuam | CAPPANTRUH AUN | X:157617 Y:256460 |  |
| 3896 | 30403002 | Saint Patrick's Church | Saint Patrick's Church -Freestanding gable-fronted single-cell barn-type Roman Catholic church, built c.1840, having five-bay side elevations, low gabled porch to middle of north elevation with cross finial, and later sacristy to north-east. | This church fully retains the atmosphere of an early nineteenth-century barn church. Its situation on top of a hill with the graveyard spread out below gives it a quality which other churches are missing. The treatment of the surfaces and the retention of original features make this an important survival. | Tuam | CARTRON | X:148548 Y:255335 |  |
| 3897 | 30403004 | Knockavanny House | Knockavanny House - Entrance gateway to House, erected c.1850, with double-leaf vehicular gate of decorative cast-iron supported hanging between round-plan ashlar limestone piers with moulded cornices. | This is a good example of mid-nineteenth-century classical design with good quality stonework and ironwork. | Tuam | DRUMASKIN | X:147922 Y:253643 |  |




| | | | | | | | | |
|------|----------|-------------------------|---|---|------|--------------|----------------------|--|
| 3898 | 30403008 | Levally Catholic Church | Levally Catholic Church - Freestanding gable-fronted Roman Catholic church, dated 1948, having five-bay long elevations, slightly lower single-bay chancel to west end, and gabled porch to north elevation | This church is a very simple structure built at a period when few were being built. Its position, beside Levally Lough, gives it added attraction. | Tuam | CAPPADAVOC K | X:152773 Y:253734 |  |
| 3899 | 30402912 | Weir Bridge | Weir Bridge - Limestone triple-arch road bridge, built c.1770, over River Nanny. | This bridge is a good example of an eighteenth-century structure that was partly rebuilt a century later when the river was dredged. The different qualities of the arches reflect the eras of their construction and the bridge continues to carry road traffic after two centuries. | Tuam | KILLALOONTY | X:141692 Y:252922 |  |
| 3900 | 30402910 | Ballygaddy Bridge | Ballygaddy Bridge - Single-arch limestone road bridge, erected c.1860, over Clare River. Single wide segmental arch having rusticated voussoirs | This is a very fine bridge of sophisticated construction and is in excellent condition. It crosses the River Clare at a slight diagonal while keeping the springing parallel to the river bank. The quality of the stonework and engineering is notable. | Tuam | AIRGLOONY | X:141990 Y:253770 |  |




| | | | | | | | | |
|------|----------|----------------------|---|--|------|--------------------------|----------------------|--|
| 3901 | 30402914 | | Freestanding three-stage round-plan windmill, built c.1750, standing in field. Now roofless. | This windmill is typical of the North Galway group and is in relatively good condition. It is an important relic of the tradition of using wind to generate energy for the grinding of corn into flour and would thus have had significant social value. | Tuam | DRUM | X:145292 Y:252385 |  |
| 3902 | 30402915 | | Detached three-bay single-storey gate lodge, built c.1850, with pedimented breakfront entrance, and with lean-to extension to rear. | This is a very attractive mid-nineteenth-century gate lodge in good condition, albeit with replacement windows and door. The fine cut limestone details give an indication of the quality of the country house which it served. | Tuam | BEAGH (DUNMORE BY) | X:137337 Y:257525 |  |
| 3904 | 30402904 | Saint Benan's Church | Freestanding single-cell Roman Catholic church, dated 1846, and rededicated 1961, having four-bay long elevations, and porches to road end of long walls having flat concrete roofs | This small church continues religious worship at this ancient location. Though very plain, the church has some interesting features, such as the fine limestone stoup and inscribed plaques. | Tuam | TONLEGEE | X:140964 Y:254654 |  |




| | | | | | | | | |
|------|----------|---------------------|---|--|------|-----------------|----------------------|--|
| 3905 | 30402903 | Varley's Bridge | Varley's Bridge - Limestone railway bridge, built c.1894, over Atherry to Claremorris railway line. Walls of large blocks of rusticated limestone, with similar voussoirs to arch. | This very intact limestone railway bridge exemplifies the confidence of nineteenth-century engineers and the high quality of local building materials. | Tuam | POLLACORRA GUNE | X:140154 Y:255519 |  |
| 3906 | 30402902 | Kilcreevanty Bridge | Kilcreevanty Bridge - Limestone bridge, built c.1770, over River Clare with 8 round arches to west end & 2 to east, all over land, and with single wide segmental arch to river proper. | This bridge is important because of its two-period construction, the wider late arch contrasting dramatically with the small older arches. The different qualities of stonework epitomise their eras and add interest. The whole, very long structure is a good example of historic engineering. | Tuam | POLLACORRA GUNE | X:141014 Y:256288 |  |
| 3907 | 30402805 | | Detached thatched four-bay single-storey vernacular house, built c.1800, with dormer attic. | This vernacular house is unusually intact, not having been extended, and therefore a particularly good example. The contrast between the decorative detail of the front and the plainness of the rear, is typical of vernacular houses. | Tuam | ARDRUMKILL A | X:135468 Y:252234 |  |




| | | | | | | | | |
|------|----------|-----------------|---|--|------|--------------------|----------------------|--|
| 3909 | 30405702 | Corrofin Bridge | Bridge being over original channel of river, and twelfth segmental arch is dated 1848. North elevation of western arches flanked by cutwaters with pedestrian refuges above. Bridge widened to south side, possibly during drainage works of 1848 | This ancient road bridge has carried traffic over the River Clare for more than three centuries. The well detailed stonework exemplifies the skill of local craftsmen, and the survival of pedestrian refuges is rare and of considerable interest. | Tuam | TURLOUGHM ARTIN | X:142648 Y:243392 |  |
| 3911 | 30404404 | Cahergal Bridge | Cahergal Bridge - 7-arch limestone bridge, built c.1740, widened to north by c.1.2m, and two central arches replaced with flat-headed concrete spans. | The round arches of this bridge have been well built, giving it a pleasing appearance in the rural landscape. Not untypically the river arches have been replaced with flat concrete arches in the twentieth century. The earlier widening of the bridge adds interest and reflects the move towards enhancing communications in the late eighteenth and early nineteenth centuries. | Tuam | BARBERSFOR T | X:147718 Y:247623 |  |
| 3914 | 30404407 | | Freestanding cast-iron water pump, erected c.1870, with fluted cylindrical shaft with moulded base & neck, fluted top with fluted domed cap having pointed finial, | This water pump is a significant feature in the village of Barnaderg. It is of considerable social significance as having been a major source of public water supply for many decades, as well as being a meeting place at the centre of this small settlement. The pump was mass-produced but nevertheless exhibits good quality decorative detailing. | Tuam | KNOCK | X:152226 Y:247939 |  |




| | | | | | | | | |
|------|----------|--|--|---|------|-----------------|----------------------|--|
| 3915 | 30404408 | | Freestanding square-plan ashlar limestone arched canopy, built c.1830, removed from elsewhere and re-erected possibly in Marian Year 1954 to shelter statue of Blessed Virgin Mary. | This fine limestone canopy is very well crafted and has good detailing. It was brought from elsewhere in the mid-twentieth century and houses a religious statue, thus acting as a religious focus and a decorative focus for this small village. | Tuam | BARNADERG SOUTH | X:152225 Y:247891 |  |
| 3916 | 30404409 | | Freestanding cast-iron bellstand, made by Byrne of Dublin c.1920, with round columns on flat plates bolted into concrete plinth & having fluted lower parts, moulded bands above & to top of columns | This is a standard design frequently used where there is no bellcote and is distinguished by very good quality cast details, especially to the columns. | Tuam | CARROWMA NAGH | X:151534 Y:247167 |  |
| 3918 | 30405803 | | Freestanding monument c. 1800 Square plan with recessed on east, west & south & plaque fixed to north face. | This is an unusual, yet simple freestanding monument set on an elevated position on possibly a manmade hill. It is probably associated with Moyne House which was built in the first half of the eighteenth century by Michael J. Browne. | Tuam | MOYNE | X:152384 Y:244698 |  |




| | | | | | | | | |
|------|----------|-------------|--|--|------|-------------------|----------------------|--|
| 3919 | 30405805 | Moyne House | Cast-iron wall-mounted letter box, c.1890, with moulded frame and canopy over slot. Royal insignia of Queen Victoria with letters 'V.R.' | This attractive cast-iron post box remains an important feature of the roadscape and is still in use today. It identifies the reign of Queen Victoria (1837-1901). Many pre-independence post boxes were simply painted green and retained their royal insignia but are now becoming a rarer sight. | Tuam | SUNHILL | X:153336 Y:244740 |  |
| 3921 | 30405807 | | Freestanding limestone monument, built c.1720. Square plan with pyramidal cap having projecting flat stone slab cutting off apex and vertical stone pillar protruding from slab. | This monument is similar to that of Laghta Oliver Brown in Sheeaunpark (30407112) and contributes to the architectural interest of the roadscape outside Abbeyknockmoy. | Tuam | CULLIAGH NORTH | X:150248 Y:243390 |  |
| 3922 | 30405836 | | Single-arch limestone railway bridge, built c.1850, over now disused Athenry-Claremorris railway line. | This unaltered railway bridge is a fine example of mid-nineteenth-century railway engineering. Built by the Great Southern and Western Railway Company to carry the Athenry to Claremorris line, it is no longer in use as a railway bridge since the closure of the line in 1975. This bridge has an attractive symmetry and its well detailed stonework is a testament to the skill of the craftsmen who built it. | Tuam | CAHERPHUCA | X:147751 Y:240927 |  |




| | | | | | | | | |
|------|----------|-------------|---|--|------|----------|----------------------|--|
| 3923 | 30405814 | Rose Villa | Rose Villa - Detached three-bay single-storey teacher's house, built c.1870, having dormer floor with gable to front, and having single-storey lean-to extension to rear. | Rose Villa is an attractive, small-scale building in a simple Victorian style, which retains much of its original character. The house has been well maintained and retains most of its original features and materials, including the sash windows, slate roof and cast iron gutters and downpipes. The rendered finish and painted timber features further enhance the appearance of the house which is set back from the N63 road into Abbeyknockmoy adding visual interest to the roadscape. | Tuam | LISS | X:151051 Y:243316 |  |
| 3925 | 30405811 | Liss Bridge | Liss Bridge - 7-arch limestone road bridge, built c.1800, over Abbert River. Round arches with rubble voussoirs to arch rings, random rubble to spandrels. | This early nineteenth-century road bridge forms an imposing feature of the N63 road spanning the River Abbert near Abbeyknockmoy. There is evidence of early repairs and extensions as the road network throughout the county was improved. Its simple detailing exhibits evidence of local craftsmanship and materials and exhibits good quality traditional stone masonry. | Tuam | CLASHARD | X:151696 Y:243635 |  |
| 3927 | 30404304 | | Detached thatched 3-bay single-storey vernacular house, built c.1800, with opposite doorways & 4-bay rear elevation. | This is a very neat and well kept vernacular house. It has retained important fabric such as its thatched roof and its form, including small windows and a narrow front doorway. The three-bay front belies the four-bay rear elevation. Its setting is pleasant and enhanced by the walled front garden and its associated outbuildings. | Tuam | DOONBEG | X:145849 Y:245468 |  |




| | | | | | | | | |
|------|----------|--|--|--|------|---------------------|----------------------|--|
| 3928 | 30404305 | | Railway bridge, built c.1885, carrying Athenry-Tuam railway line over road & comprising iron girder deck supported on abutments of rusticated limestone blocks | This small railway bridge maintains the high-quality tradition of railway engineering, through its well crafted large stone blocks and heavy rustication. | Tuam | DOONBEG | X:146008 Y:245515 |  |
| 3929 | 30404410 | | Detached single-storey schoolteacher's house with dormer attic, built c.1930. | This is a typical early twentieth-century house built to accommodate a national school teacher, and usually occurring close by the schoolhouse. It displays elements of the Arts and Crafts movement and is enhanced by the retention of its historic fabric, such as timber sash windows and panelled door with canopy. | Tuam | BALLINA | X:149001 Y:245263 |  |
| 3930 | 30405801 | | Single arch road bridge, built c.1860, over disused railway line. Symmetrical plan about north-south axis. Segmental arch with cut limestone voussoirs to arch ring. | This handsome stone bridge is a fine example of mid-nineteenth-century railway engineering and part of the industrial heritage of the area. Built by the Great Southern and Western Railway Company to carry the Athenry to Claremorris line which closed in 1972, it is constructed of well detailed stone, is relatively unaltered and has an attractive symmetry. | Tuam | BALLYNASTU CKAUN | X:146200 Y:244967 |  |




| | | | | | | | | |
|------|----------|--|--|--|------|-------------------|----------------------|--|
| 3931 | 30405701 | | Freestanding cast-iron water pump, erected c.1870, comprising cylindrical shaft with banding, set into metal plate & in turn set into concrete platform with rendered boundary wall. | This intact rural water pump provided communal water supply before the era of mains supply. It has fine cast features typical of this element of street furniture and is well maintained. | Tuam | DOONBEG | X:145810 Y:244775 |  |
| 3932 | 30405802 | | Single arch road bridge, built c.1860, over now disused railway line. Symmetrical plan about north-south axis. | The form of this bridge is typical of several railway bridges on this railway line and shows evidence of highly skilled craftsmanship in its stonemasonry. It was built by the Great Southern and Western Railway Company to carry the Athenry to Claremorris line which closed in 1972. | Tuam | BRACKLOON | X:146561 Y:243826 |  |
| 3934 | 30405705 | | Single-arched rock-faced limestone bridge over River Abbert, built c.1860. Segmental arch with cut limestone voussoirs to arch rings | This solid road bridge bears much similarity in design and materials to the railway bridges being built in the area at the time by the Midland Great Western Railway. It carries traffic over the Abbert River and its roughly hewn limestone copings and string course give the bridge an attractive appearance. It is a visually striking addition to the architectural and industrial heritage of the area. | Tuam | BALLYGLOON EEN | X:145780 Y:241873 |  |




| | | | | | | | | |
|------|----------|---------------|--|--|------|--------------------|----------------------|--|
| 3935 | 30405823 | Brook Lodge | Brook Lodge - Detached random rubble stone icehouse, built c.1770, now derelict & mostly overgrown. Circular plan with entrance corridor to north-west side. | Icehouses were a common feature of Irish demesnes. This small-scale ancillary building is situated within the former Brook Lodge estate and was an integral part of the estate owners' lifestyle, providing a means of keeping food fresh for the Blake family. It acts as a reminder of the services put in place to facilitate the operation of a large-scale estate in the mid- to late eighteenth century. | Tuam | BROOKLODGE DEMESNE | X:146502 Y:242240 |  |
| 3938 | 30405830 | Pallas Bridge | Pallas Bridge - Single-arch limestone road bridge over Abbert River, built 1890, possibly rebuild of older bridge, 5 arches of which stand to north. | This solid road bridge may be of two periods and is built of good-quality limestone and is representative of construction techniques utilised throughout Ireland for many modest bridges. It is an example of a typical engineering structure that has carried people and vehicles over the Abbert River for over two hundred years. | Tuam | BROOKLODGE DEMESNE | X:147227 Y:242312 |  |
| 3940 | 30405831 | | Single-span railway bridge over Abbert River. Now disused. Tooled ashlar limestone piers with draughted and sparrow-specked flat copings, built c.1900. | This railway bridge is a fine example of Ireland's nineteenth and twentieth-century industrial heritage and forms part of the Great Southern and Western Rail Network. Built of natural stone and cast iron it is an attractive industrial element within the landscape. | Tuam | COOLFOWER BEG | X:147453 Y:242280 |  |




| | | | | | | | | |
|------|----------|--------------|--|--|------|----------------|----------------------|--|
| 3941 | 30405833 | | Detached gable-fronted former Franciscan monastery chapel, built 1949, having eight-bay nave, and projecting gabled entrance porch. Four-bay two-storey lower block to south, built c.1850, is remaining part of monastery | The chapel of this former monastery stands on a slightly elevated site set back from the road, giving it visual prominence in the local landscape. It, together with the remains of the monastery itself, and the associated graveyard, are an interesting grouping of ecclesiastical structures. | Tuam | BALLYGLOON EEN | X:146497 Y:240737 |  |
| 3942 | 30405832 | | Limestone milestone with carved inscription 'To Galway [...] Miles Tuam 7, Dunmore 15, Castlerea [...], ... , Erected by John Bodkin'. Fan scroll carving to top corners with diamond relief band frame, built c.1880. | This very attractive carved limestone artefact is an interesting part of the roadscape at Annagh and is a reminder of the age of coaching in Ireland in the eighteenth and nineteenth centuries. The stone has intricate carving details showing fine craftsmanship adding artistic interest. It also has associations with John Bodkin, of the prominent and wealthy Bodkin family, one of the 'Tribes of Galway' who were granted Annagh and other lands in the Barony of Clare, Co. Galway in the late seventeenth century. | Tuam | ANNAGH | X:146077 Y:240403 |  |
| 3943 | 30405707 | Boys' School | Boys' School - Detached 3-bay single-storey former schoolhouse now private dwelling. T-shaped plan with gable-fronted central entrance bay to front, and with single-storey extension to rear, built c.1880. | This Victorian schoolhouse catered for the boys of the local area, with the girls' school in a separate building in the adjacent plot. The schoolhouse retains its original form and many of its original features, such as decorative timber bargeboards, a brick chimneystack and unusual triangular-headed windows. | Tuam | ANNAGH HILL | X:145820 Y:240302 |  |




| | | | | | | | | |
|------|----------|---------------|---|--|------|------------------|----------------------|--|
| 3944 | 30405708 | Girls' School | Girls' School - Detached 3-bay 1-storey T-plan former schoolhouse now private dwelling. Gable-fronted central entrance bay to front & 2-storey extension to rear with recent 1-storey extension to west, built c.1880 | This Victorian schoolhouse, built to accommodate girls only, is paired with the adjacent boys' school. The original ornate metal lattice windows to the front elevation are unusual in a schoolhouse and add interest to this building. The pair of schoolhouses form an important addition to the architectural heritage of the area. | Tuam | ANNAGH HILL | X:145884 Y:240317 |  |
| 3945 | 30405620 | | Detached thatched 4-bay single-storey vernacular house having single-storey lean-to to rear, c. 1800. | In recent decades the traditional thatched house has been slowly disappearing from the Irish landscape. Although extended, this house retains much of its form and characteristics such as thatched roof and small openings. The outbuildings to the rear and boundary wall to front complete the grouping. | Tuam | BALROBUCK BEG | X:132893 Y:241745 |  |
| 3946 | 30405623 | | Detached thatched 4-bay, single-storey vernacular house with dormer attic, having single-storey later extension to north-east gable, c. 1800. | The traditional thatched house forms an important element of the vernacular heritage of County Galway and is an increasingly rare sight in the landscape. This example is sited well back from the road in a field and still retains its form, associated outbuildings and characteristics such as the thatched roof, low chimneystack and small openings. | Tuam | BALROBUCK BEG | X:132449 Y:241078 |  |




| | | | | | | | | |
|------|----------|----------------|---|--|-------------|------------------|----------------------|--|
| 3947 | 30405624 | | Detached 3-bay single-storey vernacular house with dormer attic & having single-bay 2-storey addition to west end & single-storey late extension to rear , c. 1800. | The thatched house is a physical reminder of Irish vernacular heritage and is an increasingly rear sight within the rural landscape. This house, with its higher addition typically extending the original house lengthways, is an interesting part of the roadscape. The building retains some original features such as the thatched roof and small openings. The brightly painted decorative elements enhance the visual appearance and the yard to the front and the outbuildings to the rear complete the setting of the house. | Tuam | BALROBUCK BEG | X:132742 Y:241198 |  |
| 3948 | 30405625 | | Detached 4-bay 1-storey vernacular house with dormer attic & incorporating outbuilding to south end under same roof, built c.1800. | Traditional thatched dwellings are an increasingly scarce feature of the Irish landscape. This example unusually incorporates an outbuilding under its thatched roof. It also retains its original form and characteristics such as the thatched roof, a low chimneystack and small openings. The decorative render surrounds enhance the visual appearance of the façade. The associated outbuildings and boundaries complete the ensemble. | Tuam | BALROBUCK BEG | X:132783 Y:241160 |  |
| 3951 | 30407402 | Lowville House | Lowville House - Detached seven-bay two-storey house, built c.1780, now derelict, having multiple-bay two-storey block to west.Set in farmland with enclosed courtyard to south of house having elliptical-arched vehicular entranceway and one and two-store | This substantial eighteenth-century house is notable for its relatively tall first floor windows. It retains many of its timber sash windows and though derelict, retains a simple dignity. It is important to the social history of the area, having been the residence of the family of Nathaniel Lowe between 1783 & 1837. | Ballinasloe | LOWVILLE | X:177287 Y:236993 |  |




| | | | | | | | | |
|------|----------|------------------------|---|---|-----------|------------------|----------------------|--|
| 3952 | 30408202 | Glenloe Abbey Hotel | Glenloe Abbey Hotel - Freestanding gable-fronted Church of Ireland chapel with 3-bay nave, with 3-stage tower | This building has a form and style typical of eighteenth-century Church of Ireland chapels, which are often found on large demesnes. Despite never being used as a church, this building has a distinctive religious form with characteristic elements. | Connemara | KENTFIELD | X:126837 Y:228295 |  |
| 3953 | 30327011 | Clochar Éinde Naomhtha | Detached L plan convent , dated 1923. | This building forms a key part of the village streetscape. It has many features of note, such as the different elevations and levels, bowed bays and embellishments that include hood-mouldings, cross finials and rendered surrounds to openings. | Connemara | An Spidéal Thiar | X:112945 Y:222260 |  |
| 3954 | 30330001 | | Four-arch random rubble limestone road bridge, built c.1760 | The simply detailed road bridge, carrying traffic over the Sinking River, is a good example of the achievements of eighteenth-century local craftsman. It retains its original form and has been important in maintaining transport links between Dunmore and Claremorris for over two centuries. | Tuam | KNOCKATEE EAST | X:150060 Y:263941 |  |




| | | | | | | | | |
|------|----------|--|---|---|-------------|------------------------------------|----------------------|--|
| 3955 | 30403306 | | Twelve-arch limestone bridge, built c.1750, carrying main Roscommon-Galway road over River Suck | | Tuam | SRAHAUNNA GORT OR THORNFIELD | X:181228 Y:253011 |  |
| 3956 | 30405001 | | Three-arch road bridge spanning Owenmore River, built c.1820 | | Connemara | TOOMBEOLA | X:75707 Y:244498 |  |
| 3957 | 30405819 | | Seven-arch road bridge, built c.1800, over Killaclogher River. | This long limestone bridge is attractively symmetrical with round arches. The rebuilding of the middle arch in concrete is not unusual and may have been the result of damage in the Civil War of the 1919-21. The structure, though simply built and detailed, is evidence of local craftsmanship and materials. | Ballinasloe | Abbert Demense | X:155704 Y:242827 |  |




| | | | | | | | | |
|------|----------|--|---|---|-------------|-------------|----------------------|--|
| 3959 | 30406504 | | Triple-span road bridge, built c.1820 | This finely constructed road bridge attests to the expansion of the road network in the west of Ireland. This expansion of the road networks would have greatly improved the economy and communications in this remote area thereby making this an important social as well as technical monument | Connemara | Glencoh | X:95113 Y:238261 |  |
| 3960 | 30407406 | | Three-arch railway bridge, built c.1850 | Formally known locally as the 'Red Bridge', this solid bridge crosses the River Suck. The use of girders in place of masonry arches marks a technical advance in railway engineering while the handsome stone piers are testament to local craftsmanship. | Ballinasloe | DERRYMULLAN | X:184458 Y:231955 |  |
| 3961 | 30407801 | | U-plan quay, built c.1860. | This small quayside was constructed to serve the local fishing community and is a reminder of the economic and social importance of the sea in this district. | Connemara | Rosmuck | X:93841 Y:233082 |  |




| | | | | | | | | |
|------|----------|--|---|---|-------------|-----------------------------|----------------------|--|
| 3962 | 30408705 | | Single-span railway bridge, built 1851, carrying road over railway line | This typically robust mid-nineteenth-century railway bridge is of considerable technical and civil engineering merit. It is built using the heavily rusticated rock-faced masonry finish that is a typical feature of railway bridges constructed during the mid-nineteenth century, giving an impression of strength and solidity and is a good example of the combined use of limestone and cast-metal. | Ballinasloe | DEERPARK (CLONMACN OWEN BY) | X:183249 Y:231599 |  |
| 3963 | 6001 | | Detached four bay, single storey thatched cottage with gable end stack and centre stack c 1800 with adjoining outhouse converted to form part of dwelling , c. 1990 | Regional value because of the comparative rarity of good examples of thatched cottages. A focal point on the landscape. | Tuam | Ballyhale | X:125999 Y:243447 |  |
| 3964 | 23006 | | Detached 4 bay , single storey thatched cottage with one half hip;c,1859 19th century interior intact, including open fire, hood, balcony between attic rooms | Of regional importance due to its surviving 19th century interior, which represents a way of life, and technical use of vernacular building materials. | Loughrea | Ballinamona | X:0 Y:0 |  |




| | | | | | | | | |
|------|----------|-------------------|--|--|----------|-----------------------------|----------------------|--|
| 3967 | 30331054 | | Single-arch limestone road bridge, dated 1738, over River Nanny, and widened c.1800 to east side | This modest bridge has carried traffic into Tuam from Dunmore for almost three centuries. Its two-period construction reflects the changing needs of the nineteenth century. The accompanying plaque is remarkable for its size and the story it tells of a wager involving the mayor of the town and Lord Athenry in 1738. | Tuam | TOWNPARKS (5th Division) | X:143876 Y:252199 |  |
| 3968 | 30332001 | Cullairbaun House | Detached three-bay two-storey house, built c.1920, having gable-fronted projecting bay to front | This attractive middle-sized house forms a noteworthy addition to the town of Athenry. Although it has been extended and somewhat altered, it retains its basic form. The box-bay windows to the front and side elevations enliven the facades and contribute to its visual appeal. | Loughrea | CULLAIRBAUN | X:149629 Y:228489 |  |
| 3970 | 30332003 | | Detached three-bay two-storey former rectory, built c.1880, | This pleasing detached house is typical of late nineteenth century higher status domestic architecture. The varied facades, use of canted projections and the elegant balcony to the porch are part of the repertoire of details of the era. The house is enhanced by the retention of its timber panelled door and timber sash windows and by the polychromatic effect of the light grey limestone and the red brick. The gardens, yard of outbuildings and the rusticated gateway all enhance the setting. | Loughrea | CULLAIRBAUN | X:149812 Y:228359 |  |




| | | | | | | | | |
|------|----------|--------------|--|---|----------|-------------|----------------------|--|
| 3971 | 30332004 | | Detached three-bay two-storey L-plan house, built c.1880 | The ruled-and-lined render, the crenellated bay window and the segmental-headed openings of this house indicate the influence of more palatial structures on suburban architecture. The lively elevation and fenestration, with bay windows and paired windows, is typical of the nineteenth century and the retention of timber sash windows gives a patina of age. | Loughrea | CAHERROYN | X:150136 Y:228315 |  |
| 3974 | 30332011 | | Single-arch limestone railway bridge, built 1851, carrying road over Galway-Dublin railway line | The simple form is typical of several railway bridges on this railway line. It shows evidence of highly skilled craftsmanship in its stonemasonry - rustication to the piers is finished with a straight edge to the corners and the rusticated voussoirs are given recessed edges, enhancing and emphasising the formal properties of the structure. The massive piers and heavy rustication give an impression of strength. | Loughrea | CULLAIRBAUN | X:150179 Y:228213 |  |
| 3975 | 30332020 | Market Cross | Freestanding limestone cross consisting of stepped rubble stone square-profile base, erected c.1810, with late medieval socket stone with carved animals, and carved lantern cross of c.1475 | Known as the Market Cross, this monument is remarkable for the carving of a Crucifixion on one face. It is a significant feature as it is one of the last remnants of a fine late medieval Gothic cross of tabernacle or lantern Type, unique in Ireland, and therefore highly significant to the architectural and archaeological heritage of the county. | Loughrea | ATHENRY | X:150285 Y:227877 |  |




| | | | | | | | | |
|------|----------|--|--|--|----------|---------|----------------------|--|
| 3976 | 30332026 | | End-of-terrace two-bay two-storey house, dated 1902, part of composition that includes five other buildings. | This end of terrace house was built as part of a terrace of six along Cross Street and McDonald's Lane. The terrace is unusual as it turns a corner at McDonald's Lane, making it quite distinctive. The building has further significance as the only one to retain its original timber sash windows. The well executed and finely carved limestone façade is representative of fine craftsmanship. | Loughrea | ATHENRY | X:150232 Y:227754 |  |
| 3977 | 30332027 | | Corner sited-end-of-terrace two-storey house, dated 1902, having chamfered corner | This building was built as part of a terrace of six houses along Cross Street and McDonald's Lane. It incorporates the most decorative feature of the terrace, a chamfered corner with a curvilinear gable and a date-stone. The hipped roof forms an interesting addition within a streetscape of pitched roofs. The well executed and finely carved limestone façades are representative of fine craftsmanship. The coherent design of the terrace and the retention of slate roofs also makes this house a fine contributor to the architectural heritage of this part of the town. | Loughrea | ATHENRY | X:150227 Y:227752 |  |
| 3978 | 30332028 | | Terraced two-bay two-storey house, built 1902. | This house was built as part of a terrace of six houses along Cross Street and McDonald's Lane. The well executed limestone façade is representative of fine craftsmanship and this building, along with the rest of the terrace makes a fine contribution to the architectural heritage of the town. | Loughrea | ATHENRY | X:150234 Y:227742 |  |




| | | | | | | | | |
|------|----------|--|---|---|----------|---------|----------------------|--|
| 3979 | 30332029 | | Terraced two-bay two-storey house, built 1902 | This house was built as part of a terrace of six houses along Cross Street and McDonald's Lane. The well executed limestone façade is representative of fine craftsmanship and this building, along with the rest of the terrace makes a fine contribution to the architectural heritage of the town. | Loughrea | ATHENRY | X:150232 Y:227736 |  |
| 3980 | 30332031 | | Terraced two-bay two-storey house, built 1902 | This house was built as part of a terrace of six along Cross Street and McDonald's Lane. The well executed limestone façade is representative of fine craftsmanship and the coherent design of the terrace and retention of slate roofs makes it a fine contributor to the architectural heritage of the town. | Loughrea | ATHENRY | X:150230 Y:227731 |  |
| 3981 | 30332032 | | End-of-terrace three-bay two-storey house, built 1902 | This house terminates a terrace of six houses along Cross Street and McDonald's Lane. The well executed limestone façade is representative of fine craftsmanship and the coherent design of the terrace and retention of all slate roofs makes it a fine contributor to the architectural heritage of the town. | Loughrea | ATHENRY | X:150225 Y:227723 |  |




| | | | | | | | | |
|------|----------|-----------------|--|---|----------|----------|----------------------|--|
| 3982 | 30332033 | | Detached three-bay two-storey house, built c.1930, | This attractive middle-sized house forms a noteworthy addition to the streetscape. The stylized Art Deco-inspired door surround is well designed and executed. The canted-bay windows to the front add further interest and the whole contributes to the visual appeal of the building. The render surrounds and quoins emphasise its form. | Loughrea | ATHENRY | X:149949 Y:227616 |  |
| 3983 | 30332034 | | Humpback single-arch rusticated limestone railway bridge, built 1868, carrying road over Ennis to Athenry railway line | The limestone masonry of this bridge is clearly the work of skilled craftsmen. The rise and turn in the road adds interest to the landscape, and the bridge itself is visible from the roads to the north and west. | Loughrea | PROSPECT | X:149681 Y:227573 |  |
| 3984 | 30332036 | Saint Bernard's | Detached three-bay two-storey L-plan house, built c.1930, | This attractive middle-sized house was built as one of two identical neighbouring properties. The subtle render detailing to window and door surrounds, and the contrasting textures, serves to enhance the elevation. The paired and canted-bay windows to the front of the property are interesting features and contribute to the visual appeal of the street. | Loughrea | PROSPECT | X:149823 Y:227506 |  |




| | | | | | | | | |
|------|----------|------------------|---|---|----------|-----------|----------------------|--|
| 3985 | 30332037 | Fiesole | Detached three-bay two-storey house, built c.1930 | This attractive house was built as one of a pair of identical neighbouring properties. The subtle render detailing to the window and door surrounds and the contrasting textures serve to enliven the form of the building. The twinned and canted-bay windows to the front are interesting features and contribute visual interest to the street. | Loughrea | PROSPECT | X:149827 Y:227500 |  |
| 3986 | 30401611 | Fartamore Bridge | Multiple-arch road bridge, built c.1700, over River Clare and flood plain, approximately 200 metres long, with larger segmental arch inserted in mid-nineteenth century | This bridge is exceptionally long and crosses the flood plain of the River Clare. Although difficult to date, the bridge may be at least seventeenth century, if not containing medieval fabric. The piers are unusual and apparently not pedestrian refuges. The ruined tower house would have guarded the bridge, and the latter is likely to have served a settlement, now only surviving as earthworks. | Tuam | FARTAMORE | X:139439 Y:258779 |  |
| 3987 | 30401903 | Moat House | Farm complex to Moat House, built c.1825, | This farm complex is an indication of the scale and sophistication of farming in east Galway in the nineteenth century. These ruined though handsome buildings still present a notable eyecatcher at a rural crossroads. | Tuam | MOAT | X:171583 Y:261988 |  |




| | | | | | | | | |
|------|----------|-------------------|--|--|------|---------------|----------------------|--|
| 3989 | 30402901 | | Detached two-bay two-storey cube-shaped house, built c.1910, | This house represents an interesting experiment in concrete applied to domestic use. In contrast with mass concrete, used in the county since the 1870s, concrete blocks were an innovation of the early twentieth century. At Massmore the use of the blocks to substitute for rusticated stone was successful, resulting in an unusual and visually appealing house. | Tuam | MASMORE | X:144179 Y:257123 |  |
| 3990 | 30402905 | Gardenfield House | Detached five-bay two-storey house, built c.1860 | Gardenfield is a good example of a mid-nineteenth-century Italianate house in good condition. The tripartite windows add interest to the elevations and the retention of timber sash windows enhances the building. | Tuam | GARDENFIELD | X:142093 Y:254951 |  |
| 3991 | 30402907 | | Freestanding cast-iron water pump, erected c.1870 | This is an intact example of a rural water pump that in former times was a critically important source of water for the locality. | Tuam | CARROWNAGARRY | X:143197 Y:255369 |  |




| | | | | | | | | |
|------|----------|----------------|---|--|------|-------------|----------------------|--|
| 3992 | 30402908 | | Freestanding beehive-shaped rubble limestone monument, dated 1653, bearing inscribed plaque commemorating James Lally and his family. | This unusual monument, like others in the county, stands in the middle of a field. It is part of a series of late seventeenth-century memorials to local families in North Galway and also bears comparison with the later cenotaphs on Oileáin Árann/ Aran Islands. | Tuam | BALLYTRASNA | X:144000 Y:255445 |  |
| 3993 | 30403001 | Browne's Grove | Entrance gates to Browne's Grove country house, erected c.1850, | These entrance gates are a fine example of ornamental mid-nineteenth-century stonework and wrought-iron decoration. | Tuam | JOYCEGROVE | X:147026 Y:257585 |  |
| 3995 | 30403106 | Clonbern Park | U-plan yard of farm buildings, built c.1840, having multiple-bay two-storey stable block. | Though ruinous, this well-appointed former stableyard has stonework and detailing of impressive quality. The multiple vehicular arches indicate the wealth of the former Clonbern House, as do details such as the oculus over the main entrance. | Tuam | CLONBERN | X:156542 Y:256878 |  |




| | | | | | | | | |
|------|----------|---------------------|--|--|------|-------------|----------------------|--|
| 3997 | 30404220 | | Detached four-bay single-storey vernacular house with dormer attic, built c.1800, | This small farmhouse, which stands at the end of a lane, is a good example of a thatched house of the region. It is enhanced by its simply detailed thatched roof, render details to the façade, and by the retention of timber sash windows. | Tuam | CARHEENS | X:135731 Y:246699 |  |
| 3999 | 30405603 | | Detached six-bay single-storey vernacular house, built c.1800, having dormer attic and with late twentieth-century extension to rear | Once a common feature in the Irish landscape, the traditional thatched building is now becoming increasingly rare. This house retains its form and character with the retention of part of the thatched roof and although has been significantly altered in recent years, the later extension is sympathetic to the original thatched building. | Tuam | CLOGHANOWER | X:127498 Y:244751 |  |
| 4000 | 30405604 | Castlehacket School | Detached five-bay two-storey school building, built c.1845, now derelict. | This unusual two-storey schoolhouse is of simple form but has good architectural detailing including corbelled eaves brackets. The building was probably established by the Kirwan Family of Tuam around 1844 and its scale reflects the demand for education in the local area around the mid-nineteenth century and thus has considerable social and architectural significance. | Tuam | BIGGERA BEG | X:134974 Y:245180 |  |




| | | | | | | | | |
|------|----------|--|--|---|------|-----------------|----------------------|--|
| 4001 | 30405605 | | Detached three-bay single-storey vernacular house, built c.1800, having dormer attic, | Although this thatched building has been modified and renovated in recent times, it retains some characteristic features including rendered walls, thatched roof, small openings and low chimneystacks. Outbuildings and boundary wall complete the setting of the building which is significant for the vernacular heritage of the district. | Tuam | CLUIDREVAG H | X:134146 Y:244267 |  |
| 4002 | 30405606 | | Detached four-bay single-storey vernacular house, built c.1800, having dormer attic | An increasingly rare sight, the thatched house is a physical reminder of the traditional buildings of the rural landscape. The building retains many features such as the thatched roof and rendered rubble stone walls. The retention of timber sash windows is unusual and adds particular interest to this house, and the outbuildings and boundary wall complete the setting. | Tuam | CLUIDREVAG H | X:133564 Y:243771 |  |
| 4003 | 30405608 | | Detached four-bay single-storey vernacular house, built c.1800, having windbreak to entrance | Once common in the landscape, the traditional thatched house is now becoming increasingly rare. This building retains its simple form and many characteristic features such as the thatched roof and low rendered chimneystack. Bevelled quoin details offer visual interest to the front façade. The boundary wall and outbuildings contribute to the setting of the house. | Tuam | CAHERMORRIS | X:133591 Y:243329 |  |


| | | | | | | | | |
|------|----------|--|---|--|------|------------|----------------------|--|
| 4004 | 30405613 | | Detached five-bay single-storey vernacular house, built c.1800, having windbreak to entrance, and single-storey extension to rear | This attractive thatched house has been extended and renovated in recent years but still retains traditional characteristics and form with its thatched roof and low chimneystack. Decorative details enliven the front façade and the associated outbuilding completes the grouping. | Tuam | BUNATOBBER | X:132544 Y:242472 |  |
| 4005 | 30405615 | | Detached four-bay single-storey vernacular house, built c.1800, with dormer attic | Thatched houses were once a common feature within the rural landscape and are now becoming increasingly rare. This example retains the form and many characteristics such as thatched roof and the associated single-storey outbuildings. | Tuam | BUNATOBBER | X:133220 Y:242591 |  |
| 4006 | 30405616 | | Detached four-bay single-storey vernacular house, built c.1800, having late twentieth-century flat-roofed entrance porch to front | This thatched house is a physical reminder of the architectural of Irish vernacular buildings and is now becoming increasingly rare. The building has been extended and renovated in recent years but still retains some attractive and important characteristic such as thatched roof and small openings. The decorative render surrounds to the windows artistic interest to the facade. | Tuam | BUNATOBBER | X:133269 Y:242563 |  |

| | | | | | | | | |
|------|----------|--------------------------|--|--|-----------|----------------|----------------------|--|
| 4008 | 30405619 | | Detached four-bay single-storey vernacular house, built c.1800, having late twentieth-century addition to rear | This attractive thatched house is an example of a building type that has become an increasingly rare sight in the Irish landscape. It has been well maintained and although altered and extended in recent years, it still retains its form and many characteristics such as thatched roof, rendered walls and small openings. The decorative render bands with stone chip facing add visual interest to the facade. The building and associated outbuildings are important and contribute to the architectural character of the area. | Tuam | BUNATOVER | X:133110 Y:242272 |  |
| 4013 | 30407709 | | Detached four-bay single-storey vernacular house, built c.1800 | This vernacular house has retained most of its original form, with its recessed windows and opposing door openings. Its appearance is enhanced by the worn natural rock outcrop at the entrance threshold, and although the roof has been raised at some point, the thatch has been retained. | Connemara | Leitir Calaidh | X:87143 Y:228211 |  |
| 4015 | 30408501 | Attimonbeg Presbytery | Detached L-plan three-bay two-storey house, built c.1800, with flat-roofed entrance porch to front elevation. | The simple symmetrical arrangement of the windows creates a pleasing elevation. Its use as presbytery in the early twentieth century adds interest and the retention of original materials gives this house a pleasing patina of age. | Loughrea | ATTIMONBEG | X:159370 Y:230624 |  |

| | | | | | | | | |
|------|----------|-------------------------|---|---|-------------|-------------------|----------------------|--|
| 4017 | 30408802 | Pollboy Bridge | Single-arch limestone canal bridge, built c.1828, carrying road over Ballinasloe branch of Grand Canal. | Pollboy Bridge is a typically well built canal bridge and a valuable part of the architectural and industrial heritage of County Galway. Although humble in form this structure has a simple and functional elegance. It is robustly built in good limestone masonry and a testament to the long-term ambitions of the Grand Canal Company at the start of the nineteenth century. | Ballinasloe | POLLBOY | X:186786 Y:229340 |  |
| 4018 | 30409301 | Father Griffin Monument | Rectangular-plan tapered monument, erected c.1925, renovated 1992. | This religious and republican monument was erected to commemorate Fr Michael Griffin, a local priest who 'would not break the seal of confession'. The simple yet functional form of the monument is enlivened by the large amount of text on the central and flanking plaques. Also, the detailed religious iconography increases the artistic appeal of the structure. This monument is of social and historical significance, its roadside location providing a feature of interest and a poignant reminder of Ireland's troubled past. Its style and design is similar to other nationalist monuments dispersed throughout the Irish countryside. | Connemara | An Chloch Scoilte | X:122815 Y:224846 |  |
| 4019 | 30409620 | | Detached three-bay two-storey over half-basement glebe house, built c.1800, | The diminishing windows, pedimented doorcase and symmetrical façade are evidence of the classical influences on the design of this house. The three-bay two-storey over basement elevation is typical of rectories in Ireland, although the imposing scale is unusual. The ornate and finely executed limestone doorcase draws the eye creating a focus to an otherwise plain façade. | Loughrea | GLEBE | X:155278 Y:221887 |  |

| | | | | | | | | |
|------|----------|-------------------|--|--|-----------|------------|----------------------|--|
| 4020 | 30410308 | | Detached four-bay two-storey vernacular house with attic, built c.1800 | The low elevation, thick walls, and small openings are typical of the vernacular tradition in Ireland. It retains its timber sash windows. Once common throughout the countryside and small villages, thatched buildings have become increasingly rare, and the survival of this example is notable. The boundary wall enclosing a small garden to the front is a typical feature of the vernacular tradition. | Oranmore | CARROWMORE | X:135913 Y:218233 |  |
| 4022 | 30411027 | Eeragh Lighthouse | Detached four-stage round-plan lighthouse, built 1857. This lighthouse was converted to automatic operation in 1978. | This lighthouse, with its typically flared walls and roof lantern, performed the critical function of safeguarding mariners along the coast around the west end of Árainn. The accompanying lighthouse keepers' houses complete an interesting ensemble of maritime heritage interest. | Connemara | | X:77376 Y:212025 |  |
| 4023 | 30411301 | Tarrea Quay | U-plan harbour, built c.1850, comprising pier to south and quay to north. | This pier and quay are impressively solid in appearance and are well executed in construction, particularly in the batter to the south quay. The mix of finishes to the stone indicates the expertise of nineteenth-century stonemasons. One of several quays and piers built in south-west Galway, indicating the importance of fishing and seaweed harvesting. Its presence and continued use is indicative of the continuing importance of the fishing industry in this rural area. | Loughrea | TARREA | X:136981 Y:213285 |  |

| | | | | | | | | |
|------|----------|----------------|---|---|-----------|----------------|----------------------|--|
| 4024 | 30411613 | | Triple-arch road bridge over Duniry River, built c.1800. | This bridge is a testament to the masonry and engineering skills of the past. Its round arches, with their carefully cut and carved voussoirs and dressings, make this bridge a notable and pleasant feature in the landscape. | Loughrea | TOMANY MORE | X:172325 Y:208893 |  |
| 4025 | 30411906 | Killeany Lodge | Detached four-bay single-storey house, erected c.1800, | This relatively modest house was occupied by a tenant farmer, O'Malley, in the 1830s and as a summer house by the landlord Digby family, as well as the noted writers Somerville and Ross. The building retains its essential fabric, such as a battened door and a variety of timber sash windows. Its siting, overlooking Killeany Harbour and with good views over the east end of Árainn as well as towards Inis Meáin. | Connemara | Cill Éinne | X:88701 Y:206874 |  |
| 4027 | 30412301 | | Roofless remains of detached water-powered corn mill, built c.1790, adjacent to Streamstown | A small mill retaining a sense of its original character, with wooden waterwheel, sluice gates and weir. It illustrates the practical use of the water-powered technology. It is believed that timbers from it were used by W.B. Yeats in his restoration of the nearby tower house. | Loughrea | BALLYLEE | X:148113 Y:206292 |  |

| | | | | | | | | |
|------|----------|--|---|---|-----------|----------------|----------------------|---|
| 4032 | 30402715 | | Detached single-storey former schoolhouse, built c.1850 | <p>This Gothic Revival-style former school on the edge of the Ashford Castle demesne has a host of well crafted stone and timber details and is an important landmark in the district. The appearance of the building is enlivened by the variety of square and pointed arch windows with traceried small-pane windows, tracery also being a feature of the overlight to the main entrance. Such repetition adds cohesion to what could otherwise appear a rather irregular structure owing to the extensions and lean-to additions. Its former use as a school gave it a key role in social life of the community.</p> | Connemara | Páirc na bhFia | X:114058 Y:254476 |  |
|------|----------|--|---|---|-----------|----------------|----------------------|---|